

A303 Stonehenge

Amesbury to Berwick Down

Archaeological Evaluation Report:

Western Portal and Approach -

Part 2: Figures

April 2019



Table of contents

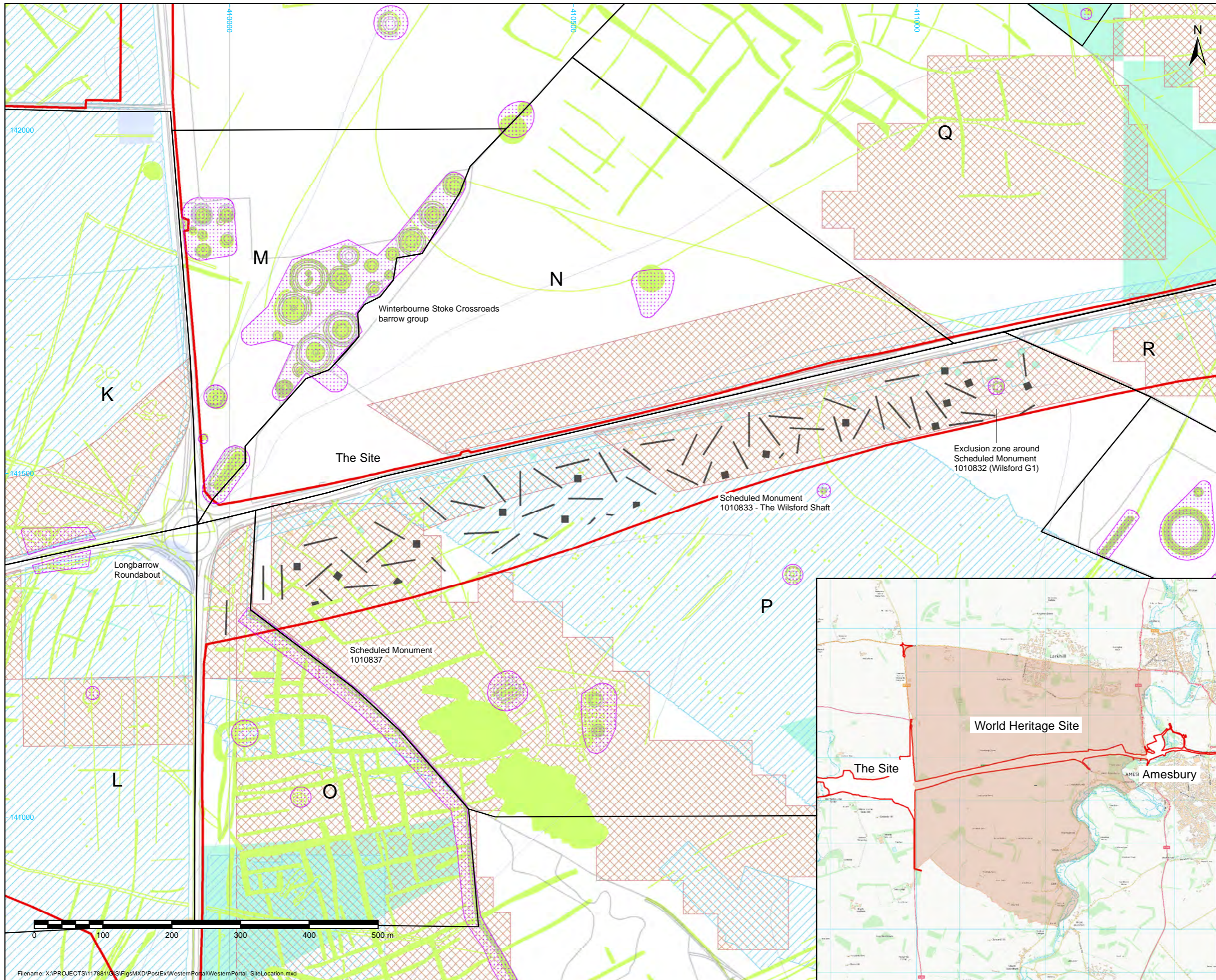
Table of Figures

- Figure 11-1 Site location and previous archaeological fieldwork
- Figure 11-2 Current Archaeological works
- Figure 11-3 Western Portal test pit location 1
- Figure 11-4 Western Portal test pit location 2
- Figure 11-5 Western Portal test pit location 3
- Figure 11-6 Western Portal test pit location 4
- Figure 11-7 Western Portal test pit location 5
- Figure 11-8 Western Portal test pit location 6
- Figure 11-9 Western Portal test pit location 7
- Figure 11-10 Western Portal test pit location 8
- Figure 11-11 Western Portal test pit location 9
- Figure 11-12 Western Portal test pit location 10
- Figure 11-13 Western Portal test pit location 10
- Figure 11-14 Trench 202: results.
- Figure 11-15 Trenches 223, 224 & 233: results.
- Figure 11-16 Trenches 218, 219, 222 & 231: results.
- Figure 11-17 Trench 225 results.
- Figure 11-18 217, 218 & 232: results.
- Figure 11-19 Trenches 203, 220, 234 & 235: results.
- Figure 11-20 Trenches 215 & 237: results.
- Figure 11-21 Trench 238: results.
- Figure 11-22 Trenches 239 & 244: results.
- Figure 11-23 Trenches 240 & 241: results.
- Figure 11-24 Trenches 246, 247 & 248: results.
- Figure 11-25 Trenches 245 & 251: results.
- Figure 11-26 Trenches 252 & 253: results.
- Figure 11-27 Trenches 249, 250 & 255: results.
- Figure 11-28 Trenches 255, 256 & 258: results.
- Figure 11-29 Trenches 259 & 260: results.
- Figure 11-30 Trenches 261 & 266: results.
- Figure 11-31 Trenches 262 & 263: results.
- Figure 11-32 Trenches 267 & 271: results.
- Figure 11-33 Trenches 265, 268 & 270: results.
- Figure 11-34 Trenches 214, 269 & 274: results.
- Figure 11-35 Trenches 271, 272 & 273: results.
- Figure 11-36 Trenches 212, 230 & 276: results.
- Figure 11-37 Trenches 276 & 277: results.
- Figure 11-38 Trenches 210, 211 & 278: results.
- Figure 11-39 Trench 279: results.
- Figure 11-40 Trenches 207, 284 & 285: results.
- Figure 11-41 Trenches 206, 209, 228 & 280: results.
- Figure 11-42 Trenches 207, 208 & 283: results.
- Figure 11-43 Trenches 204 & 286: results.
- Figure 11-44 Trench 226: results.
- Figure 11-45 All section drawings
- Figure 11-46 Prehistoric, Roman and medieval pottery distribution.
- Figure 11-47 Worked flint distribution.

- Figure 11-48 Burnt flint distribution.
- Figure 11-49 CBM distribution.
- Figure 11-50 Metalwork distribution.
- Figure 11-51 Post-medieval and modern pottery distribution.
- Figure 11-52 Other materials distribution.
- Figure 11-53 Plan and profiles of inhumation burial 26010.

Table of Plates

- Plate 12-1 View from SE of Trench 262 showing frequent periglacial scars and ploughmarks and wider topography, with the shallow coombe crossing in background
- Plate 12-2 Oblique view from SW of section through solution hollow 24105, and possible pit 24103, in Trench 241
- Plate 12-3 Section of tree-throw hole 23505 in Trench 235
- Plate 12-4 Plan view of excavated animal burrows in Trench 218
- Plate 12-5 View from SSE of Trench 401 showing colluvial deposits and topography
- Plate 12-6 Section through deepest part of tree-throw hole 27004 in Trench 240
- Plate 12-7 Section through pit 23404
- Plate 12-8 Grave 26009 fully revealed in plan, after Trench 260 was extended
- Plate 12-9 Inhumation 26010 with grave goods in grave 26009
- Plate 12-10 Section through tree-throw hole 26023 in Trench 260
- Plate 12-11 Plan view of part-excavated grave 24405 showing other potential graves apparently cut into a large tree-throw hole 24403
- Plate 12-12 Detail of placed deposit of a plain Beaker vessel on or near the base of grave 24405
- Plate 12-13 Modern borehole in Trench 260
- Plate 12-14 Section through undated pit 20205 in Trench 202
- Plate 12-15 View of two undated postholes (21103 and 21105) in Trench 211
- Plate 12-16 Probable linear feature revealed in base of Test Pit 1003 4141
- Plate 12-17 Potential linear feature uncovered in bottom of Test Pit 1026 4143
- Plate 12-18 Partly excavated ditch in Test Pit 1113 4159



NOTES / LEGEND

- Legend**
- Scheduled Monuments
 - DCO boundary
 - Trenches excavated as part of current works
 - Contour lines at 10 m intervals
 - Features shown on National mapping Programme

- Previous fieldwork**
- Area of fieldwalking
 - Area of geophysical survey
 - Area of excavation
 - Area of trial trenching
 - Area of test-pitting
 - Area of watching brief
 - Previous assessment area

OS Basemapping: © Crown copyright and database rights 2017 Ordnance Survey 100030649.

Revision Details	By	Date	Suffix

Purpose of issue
Archaeological mitigation

Client
Highways England

Working on behalf of

Project Title
A303 Western Portal project ref: 117881

Drawing Title
Figure 11.1: Site location and previous archaeological fieldwork

Designed	Drawn	Checked	Approved	Date
RM/RG	RM/RG			11/03/2019

Internal Project No. WA reference: 117881

Scale @ A3
1:5,000

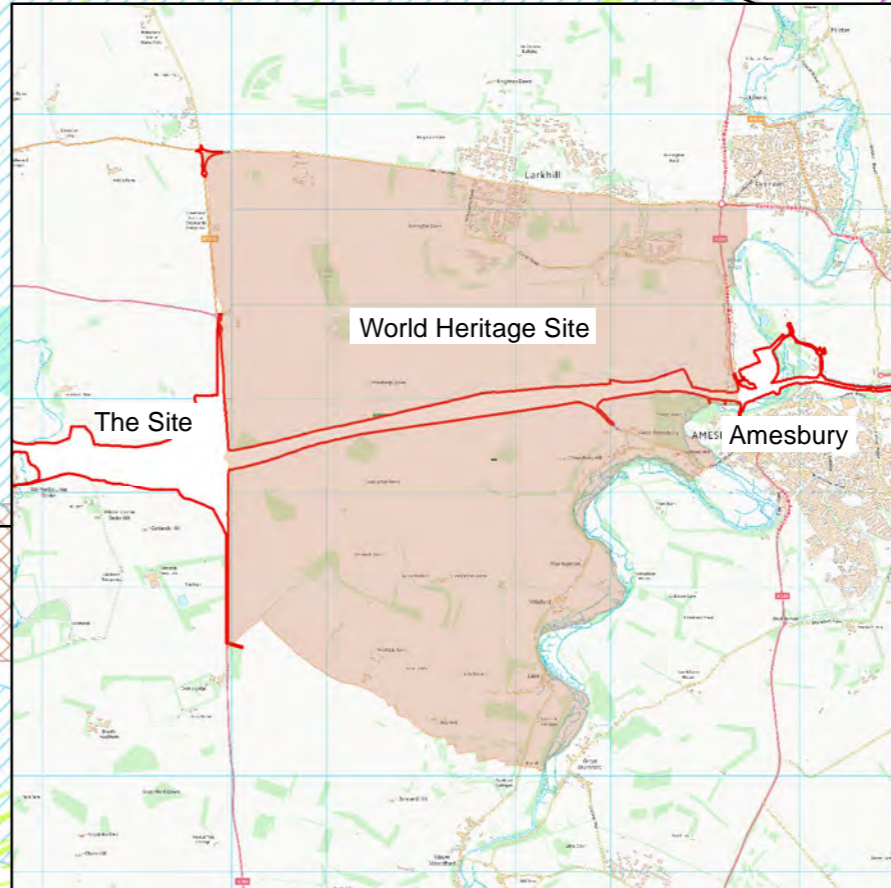
Zone

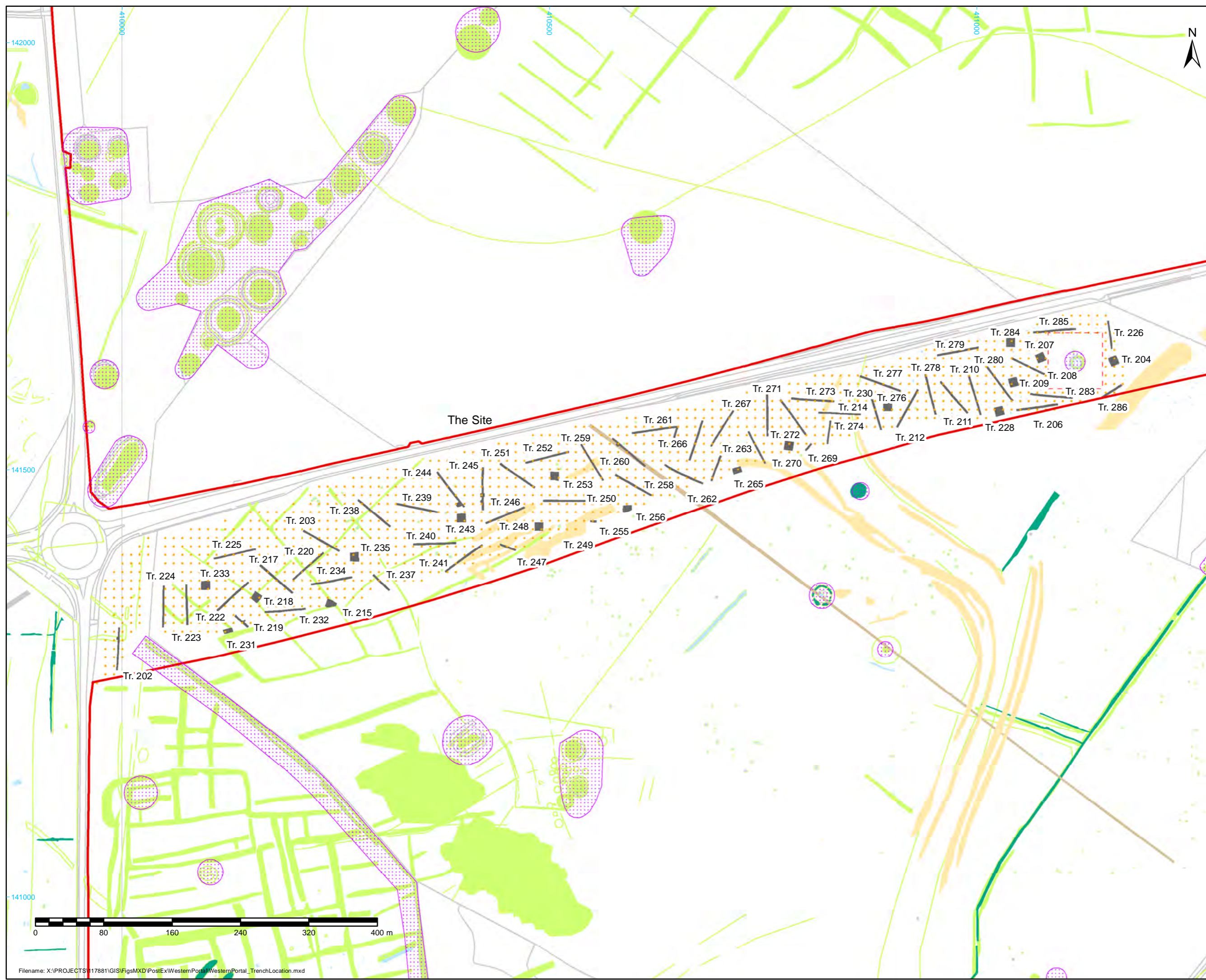
THIS DOCUMENT HAS BEEN PREPARED PURSUANT TO AND SUBJECT TO THE TERMS OF AECOM'S APPOINTMENT BY ITS CLIENT. AECOM ACCEPTS NO LIABILITY FOR ANY USE OF THIS DOCUMENT OTHER THAN BY ITS ORIGINAL CLIENT OR FOLLOWING AECOM'S EXPRESS AGREEMENT TO SUCH USE, AND ONLY FOR THE PURPOSES FOR WHICH IT WAS PREPARED AND PROVIDED.

Highways England
Temple Quay House
2 Temple Quay
Bristol
BS1 6PN

AECOM + mace + WSP

Drawing Number	Highways England PIN	Originator	Volume	Rev





NOTES / LEGEND

Legend

- Scheduled Monuments
- DCO boundary
- Test Pits
- Trial trenches

Geophysical interpretation

- Archaeology
- Former Field Boundary
- Modern Service
- Possible Archaeology
- Superficial Geology
- Features shown on National mapping Programme

OS Basemapping:
© Crown copyright and database rights 2017 Ordnance Survey 100030649.

Revision Details		By	Date	Suffix
		Check		

Purpose of issue
Archaeological mitigation

Client
Highways England

Working on behalf of
highways england

Project Title
A303 Western Portal project ref: 117881

Drawing Title
Figure 11.2: Current archaeological works

Designed	Drawn	Checked	Approved	Date
RM/RG	RM/RG			11/03/2019

Internal Project No.
WA reference: 117881

Scale @ A3
1:4,000

Zone

THIS DOCUMENT HAS BEEN PREPARED PURSUANT TO AND SUBJECT TO THE TERMS OF AECOM'S APPOINTMENT BY ITS CLIENT. AECOM ACCEPTS NO LIABILITY FOR ANY USE OF THIS DOCUMENT OTHER THAN BY ITS ORIGINAL CLIENT OR FOLLOWING AECOM'S EXPRESS AGREEMENT TO SUCH USE, AND ONLY FOR THE PURPOSES FOR WHICH IT WAS PREPARED AND PROVIDED.

Highways England
Temple Quay House
2 Temple Quay
Bristol
BS1 6PN

AmW
AECOM + mace + WSP

Drawing Number	Originator	Volume	Rev
Highways England PIN			

Location	Type	Role	Number



NOTES / LEGEND

- Legend**
- Scheduled Monuments
 - DCO boundary
 - Test pits/trial trenches
 - Excavated trench
 - Features shown on National Mapping Programme

OS Basemapping:
© Crown copyright and database rights 2017 Ordnance Survey 100030649.

Revision Details		By	Date	Suffix

Purpose of issue
Archaeological mitigation

Client
Highways England

Working on behalf of
highways england

Project Title
A303 Western Portal project ref: 117881

Drawing Title
Western Portal, test pit location 1: Fig. 11.3

Designed	Drawn	Checked	Approved	Date
RM/RG	RM/RG			11/03/2019

Internal Project No.
WA reference: 117881

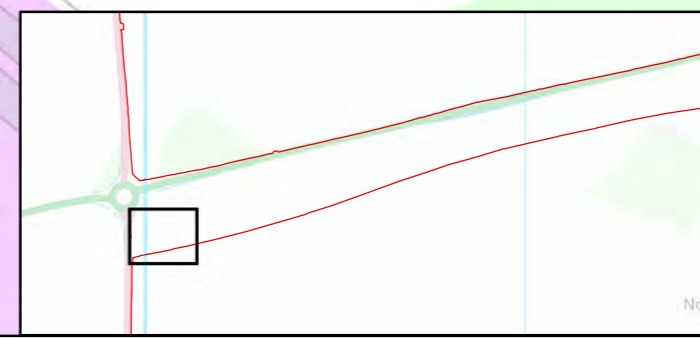
Scale @ A3
1:500

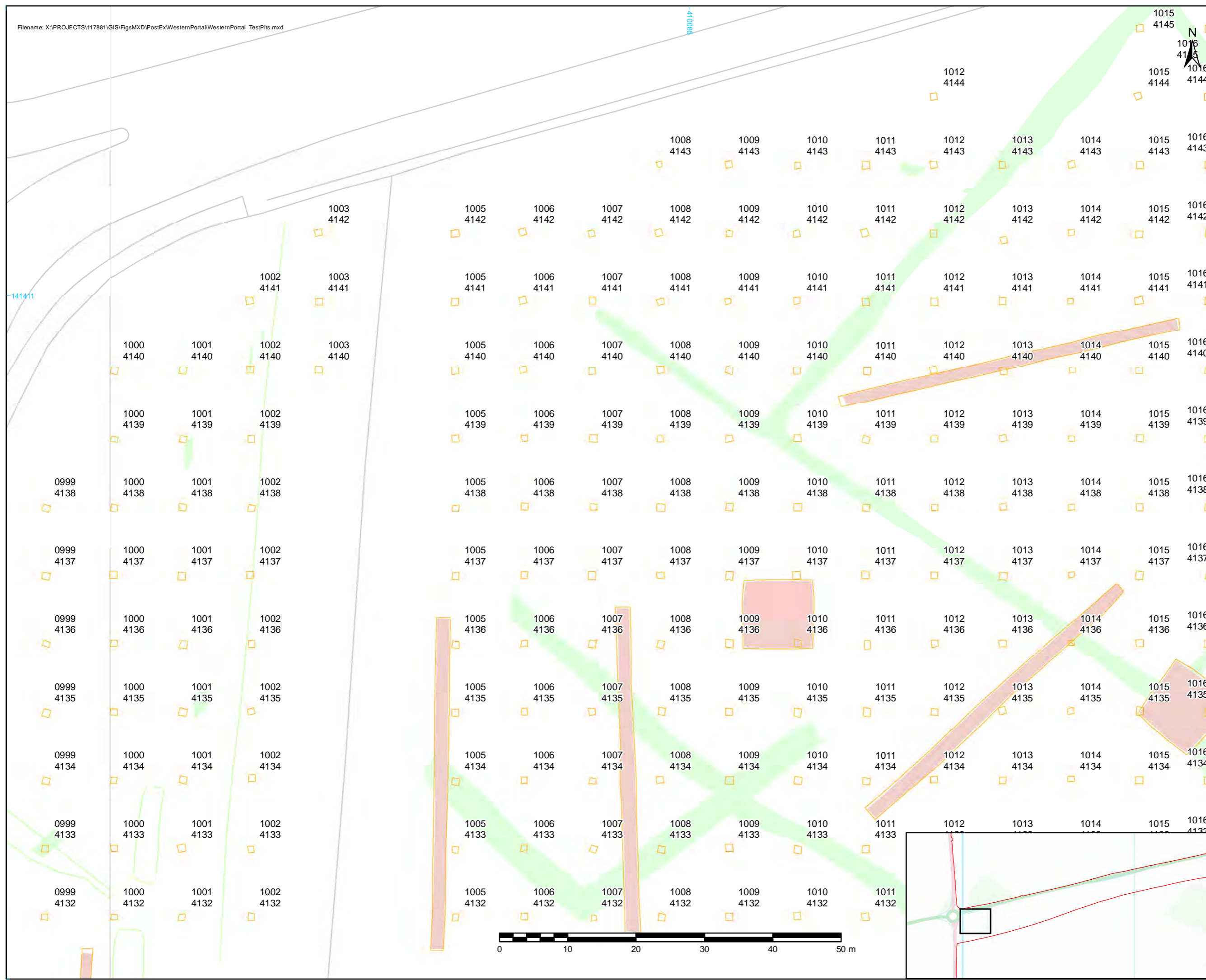
THIS DOCUMENT HAS BEEN PREPARED PURSUANT TO AND SUBJECT TO THE TERMS OF AECOM'S APPOINTMENT BY ITS CLIENT. AECOM ACCEPTS NO LIABILITY FOR ANY USE OF THIS DOCUMENT OTHER THAN BY ITS ORIGINAL CLIENT OR FOLLOWING AECOM'S EXPRESS AGREEMENT TO SUCH USE, AND ONLY FOR THE PURPOSES FOR WHICH IT WAS PREPARED AND PROVIDED.

Highways England
Temple Quay House
2 Temple Quay
Bristol
BS1 6PN

AmW
AECOM + mace + WSP

Drawing Number	Highways England PIN	Originator	Volume	Rev





NOTES / LEGEND

Legend

- DCO boundary
- Test pits/trial trenches
- Excavated trench
- Features shown on National Mapping Programme

OS Basemapping:
© Crown copyright and database rights 2017 Ordnance Survey 100030649.

Revision Details		By	Date	Suffix
		Check		

Purpose of issue
Archaeological mitigation

Client
Highways England

Working on behalf of

Project Title
A303 Western Portal project ref: 117881

Drawing Title
Western Portal, test pit location 2: Fig. 11.4

Designed	Drawn	Checked	Approved	Date
RM/RG	RM/RG			11/03/2019

Internal Project No.
WA reference: 117881

Scale @ A3
1:500

Zone

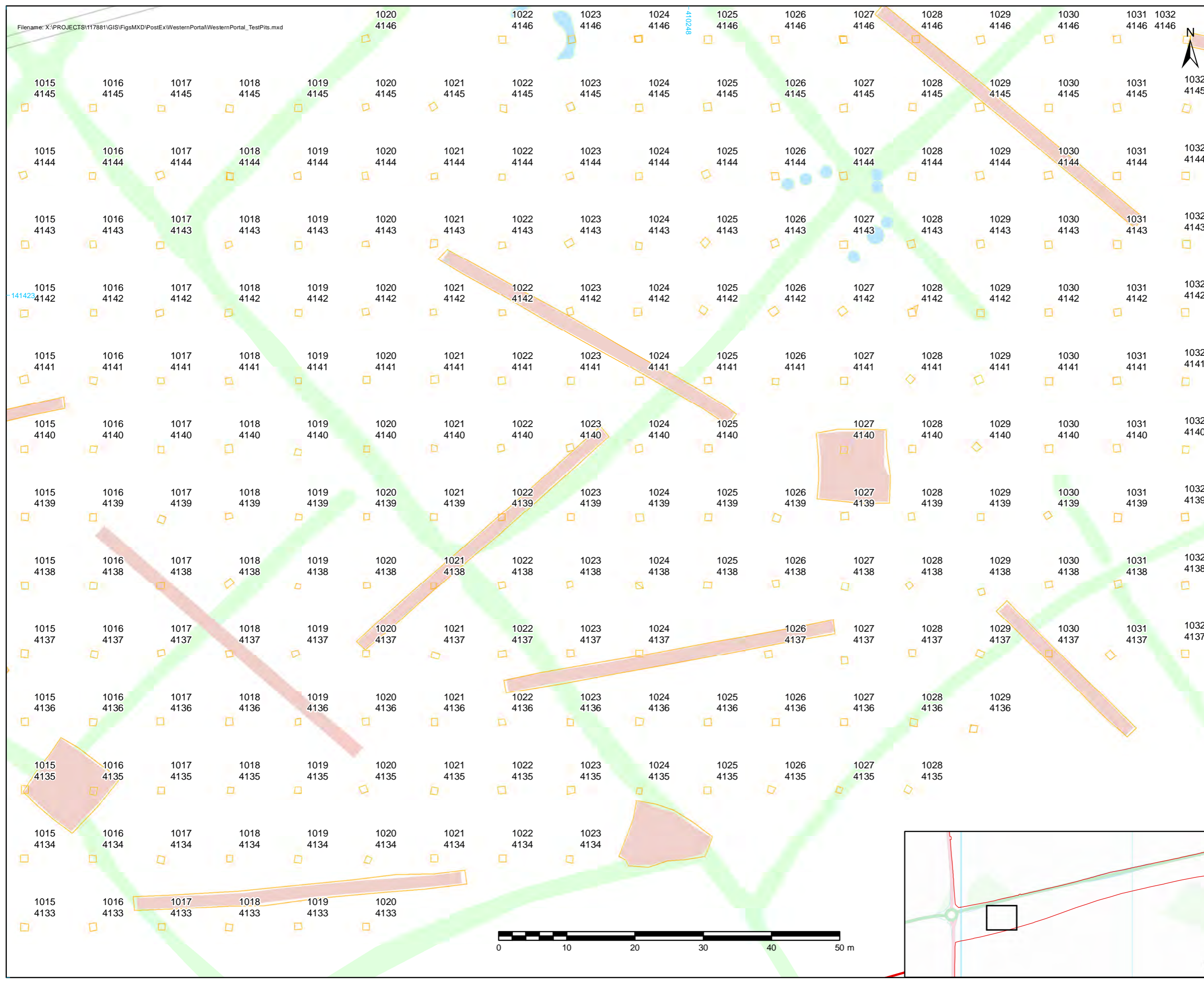
THIS DOCUMENT HAS BEEN PREPARED PURSUANT TO AND SUBJECT TO THE TERMS OF AECOM'S APPOINTMENT BY ITS CLIENT. AECOM ACCEPTS NO LIABILITY FOR ANY USE OF THIS DOCUMENT OTHER THAN BY ITS ORIGINAL CLIENT OR FOLLOWING AECOM'S EXPRESS AGREEMENT TO SUCH USE, AND ONLY FOR THE PURPOSES FOR WHICH IT WAS PREPARED AND PROVIDED.

Highways England
Temple Quay House
2 Temple Quay
Bristol
BS1 6PN

AECOM + mace + WSP

Drawing Number	Originator	Volume	Rev
Highways England PIN			

Location	Type	Role	Number



NOTES / LEGEND

Legend

- DCO boundary
- Test pits/trial trenches
- Excavated trench

Interpretation of geophysics

- Possible Archaeology
- Features shown on National Mapping Programme

OS Basemapping: © Crown copyright and database rights 2017 Ordnance Survey 100030649.

Revision Details		By	Date	Suffix

Purpose of issue
Archaeological mitigation

Client
Highways England

Working on behalf of
highways england

Project Title
A303 Western Portal project ref: 117881

Drawing Title
Western Portal, test pit location 3: Fig. 11.5

Designed RMRG	Drawn RMRG	Checked	Approved	Date
				11/03/2019

Internal Project No.
WA reference: 117881

Scale @ A3
1:500

Zone

THIS DOCUMENT HAS BEEN PREPARED PURSUANT TO AND SUBJECT TO THE TERMS OF AECOM'S APPOINTMENT BY ITS CLIENT. AECOM ACCEPTS NO LIABILITY FOR ANY USE OF THIS DOCUMENT OTHER THAN BY ITS ORIGINAL CLIENT OR FOLLOWING AECOM'S EXPRESS AGREEMENT TO SUCH USE, AND ONLY FOR THE PURPOSES FOR WHICH IT WAS PREPARED AND PROVIDED.

Highways England
Temple Quay House
2 Temple Quay
Bristol
BS1 6PN

AmW
AECOM + mace + WSP

Drawing Number	Highways England PIN	Originator	Volume	Rev

Location	Type	Role	Number

-410288

-141533



NOTES / LEGEND

Legend

- DCO boundary
- Test pits/trial trenches
- Excavated trench
- Interpretation of geophysics**
- Possible Archaeology
- Features shown on National Mapping Programme

OS Basemapping: © Crown copyright and database rights 2017 Ordnance Survey 100030649.

Revision Details	By	Check	Date	Suffix

Purpose of issue
Archaeological mitigation

Client
Highways England

Working on behalf of

Project Title
A303 Western Portal project ref: 117881

Drawing Title
Western Portal, test pit location 3: Fig. 11.6

Designed RM/RG	Drawn RM/RG	Checked	Approved	Date 11/03/2019

Internal Project No.
WA reference: 117881

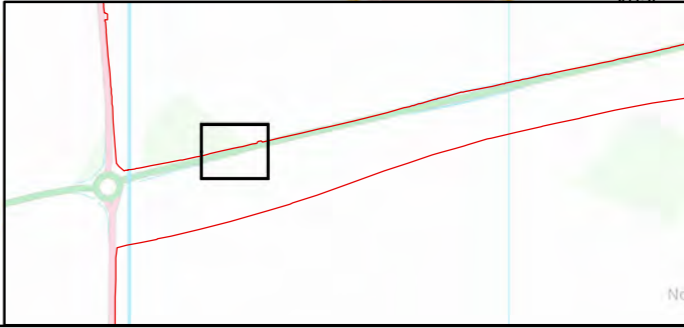

Scale @ A3
1:500

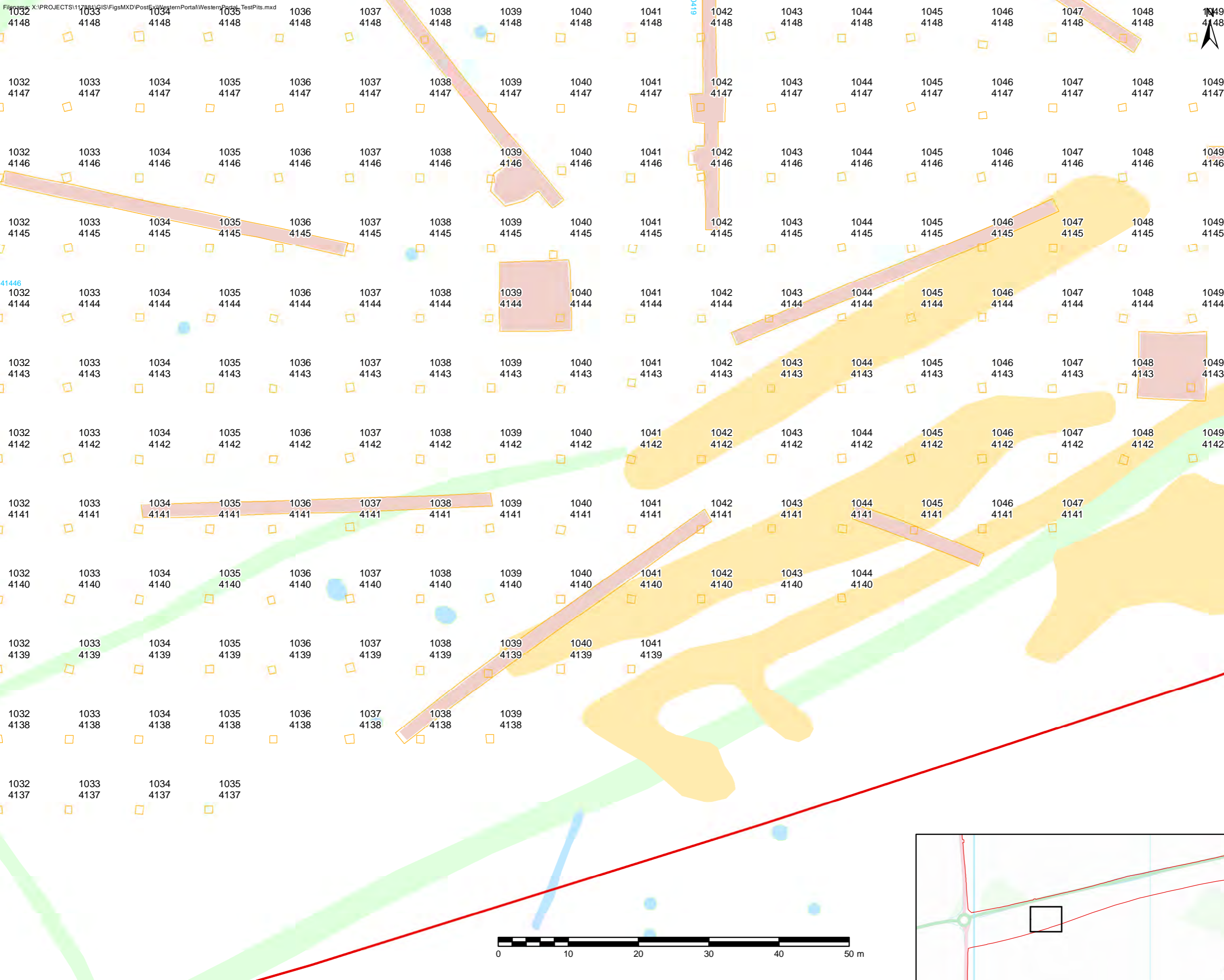
THIS DOCUMENT HAS BEEN PREPARED PURSUANT TO AND SUBJECT TO THE TERMS OF AECOM'S APPOINTMENT BY ITS CLIENT. AECOM ACCEPTS NO LIABILITY FOR ANY USE OF THIS DOCUMENT OTHER THAN BY ITS ORIGINAL CLIENT OR FOLLOWING AECOM'S EXPRESS AGREEMENT TO SUCH USE, AND ONLY FOR THE PURPOSES FOR WHICH IT WAS PREPARED AND PROVIDED.

Highways England
Temple Quay House
2 Temple Quay
Bristol
BS1 6PN

AECOM + mace + WSP

Drawing Number Highways England PIN	Originator	Volume	Rev





NOTES / LEGEND

Legend

- DCO boundary
- Test pits/trial trenches
- Excavated trench
- Interpretation of geophysics**
- Possible Archaeology
- Superficial Geology
- Features shown on National Mapping Programme

OS Basemapping:
© Crown copyright and database rights 2017 Ordnance Survey 100030649.

Revision Details		By	Date	Suffix
		Check		

Purpose of issue
Archaeological mitigation

Client
Highways England

Working on behalf of

Project Title
A303 Western Portal project ref: 117881

Drawing Title
Western Portal, test pit location 3: Fig. 11.7

Designed	Drawn	Checked	Approved	Date
RM/RG	RM/RG			11/03/2019

Internal Project No.
WA reference: 117881

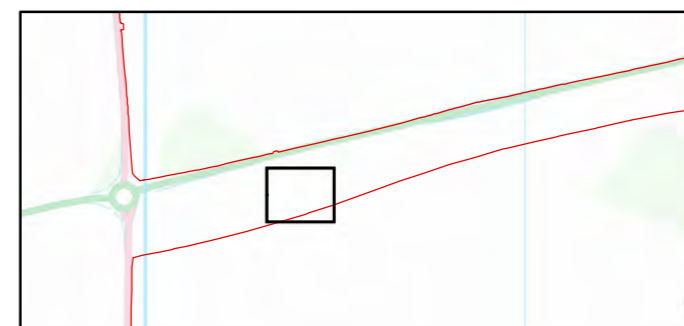
Scale @ A3
1:500

THIS DOCUMENT HAS BEEN PREPARED PURSUANT TO AND SUBJECT TO THE TERMS OF AECOM'S APPOINTMENT BY ITS CLIENT. AECOM ACCEPTS NO LIABILITY FOR ANY USE OF THIS DOCUMENT OTHER THAN BY ITS ORIGINAL CLIENT OR FOLLOWING AECOM'S EXPRESS AGREEMENT TO SUCH USE, AND ONLY FOR THE PURPOSES FOR WHICH IT WAS PREPARED AND PROVIDED.

Highways England
Temple Quay House
2 Temple Quay
Bristol
BS1 6PN

AECOM + mace + WSP

Drawing Number	Highways England PIN	Originator	Volume	Rev





NOTES / LEGEND

Legend

- DCO boundary
 - Test pits/trial trenches
 - Excavated trench
- Interpretation of geophysics**
- Possible Archaeology
 - Superficial Geology
 - Archaeological feature from GPR

OS Basemapping:
© Crown copyright and database rights 2017 Ordnance Survey 100030649.

Revision Details	By	Date	Suffix

Purpose of issue
Archaeological mitigation

Client
Highways England

Working on behalf of

Project Title
A303 Western Portal project ref: 117881

Drawing Title
Western Portal, test pit location 3: Fig. 11.8

Designed RMR/G	Drawn RMR/G	Checked	Approved	Date 11/03/2019
Internal Project No. WA reference: 117881				

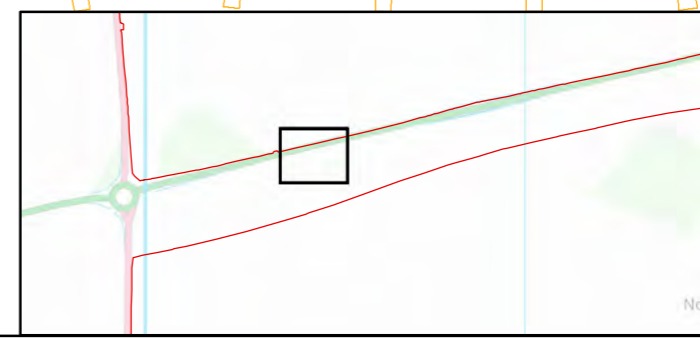

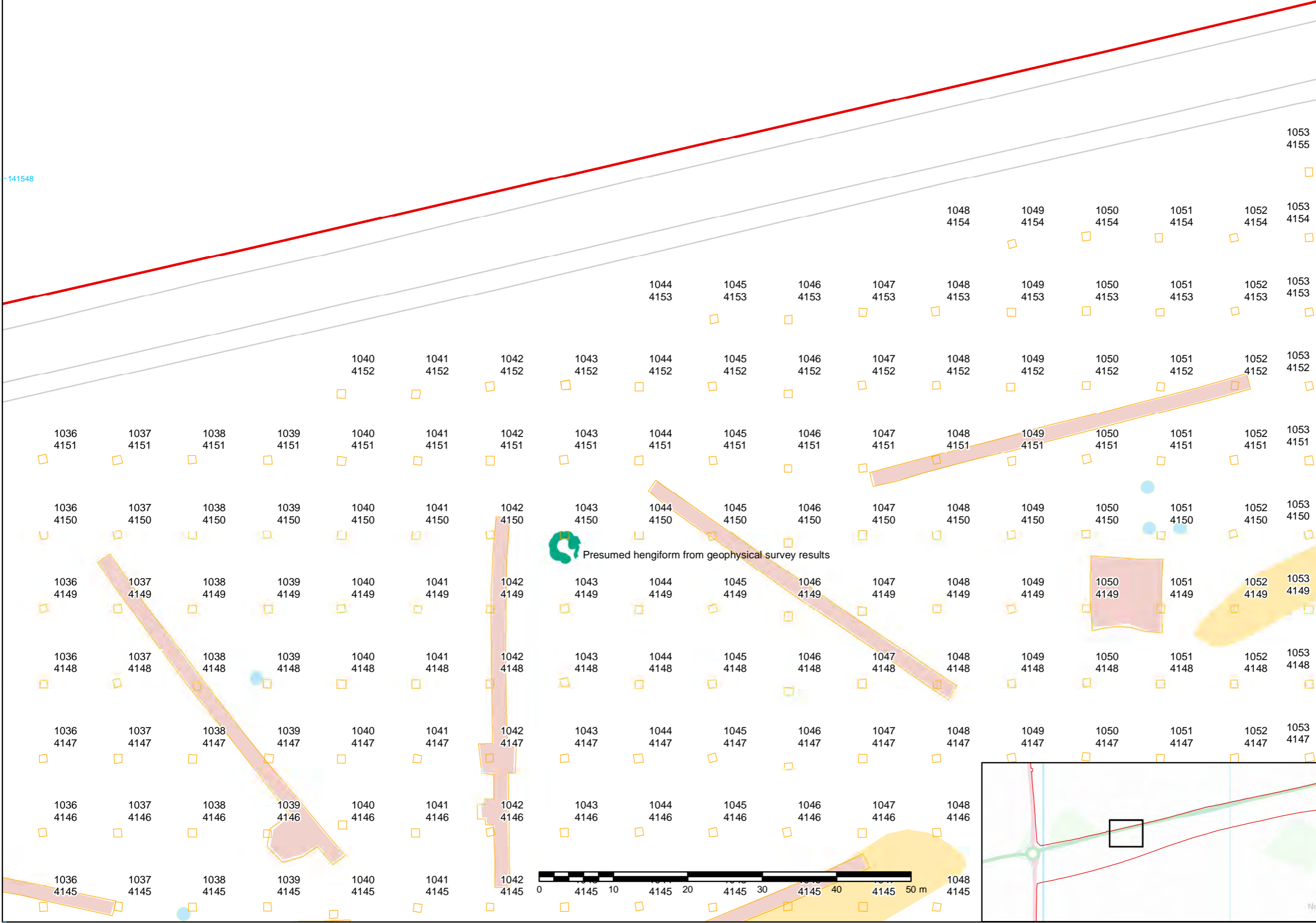
Scale @ A3
1:500

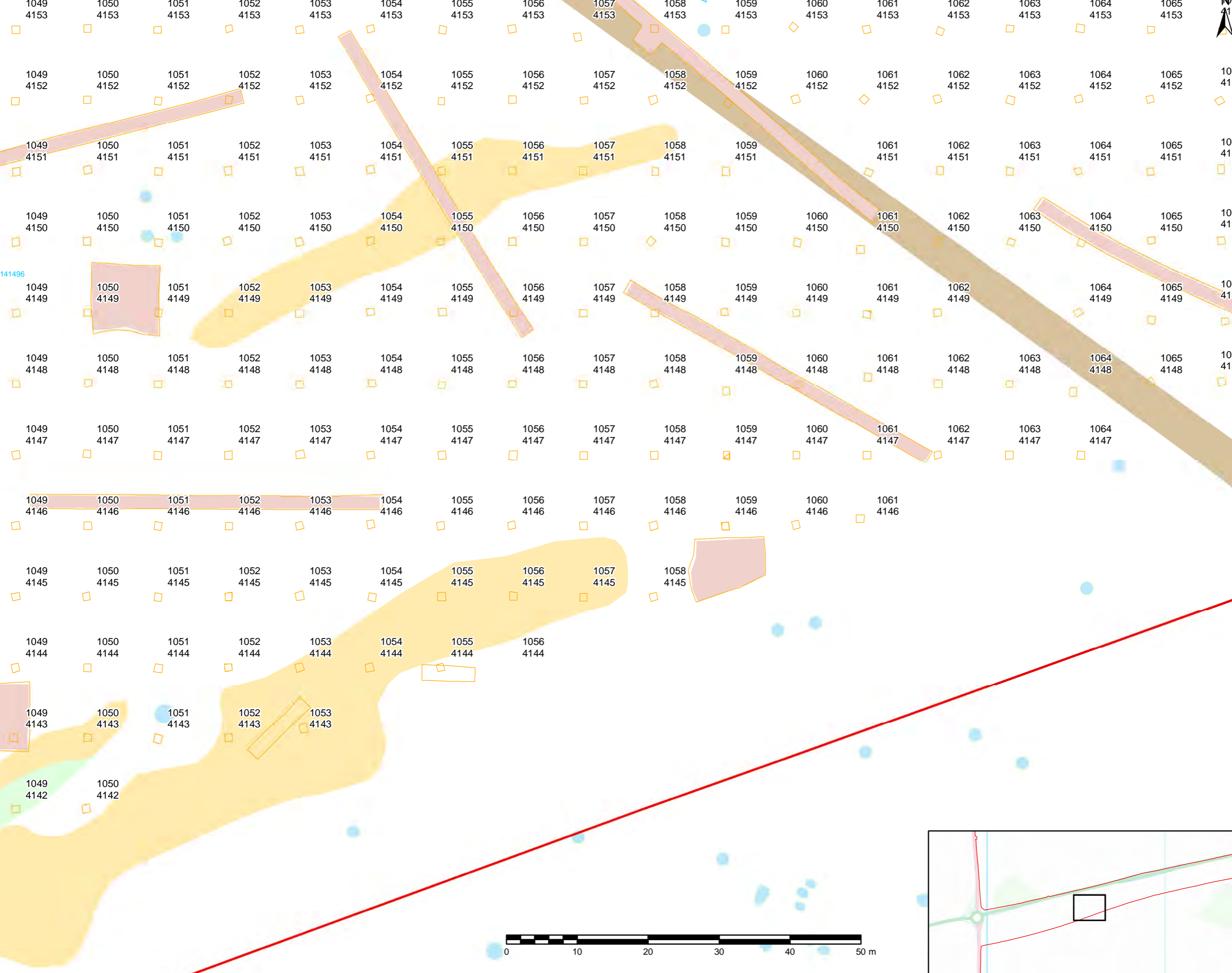
THIS DOCUMENT HAS BEEN PREPARED PURSUANT TO AND SUBJECT TO THE TERMS OF AECOM'S APPOINTMENT BY ITS CLIENT. AECOM ACCEPTS NO LIABILITY FOR ANY USE OF THIS DOCUMENT OTHER THAN BY ITS ORIGINAL CLIENT OR FOLLOWING AECOM'S EXPRESS AGREEMENT TO SUCH USE, AND ONLY FOR THE PURPOSES FOR WHICH IT WAS PREPARED AND PROVIDED.

Highways England
Temple Quay House
2 Temple Quay
Bristol
BS1 6PN

AECOM + mace + WSP

Drawing Number Highways England PIN	Originator	Volume	Rev
Location	Type	Role	Number





NOTES / LEGEND



Legend

- DCO boundary
- Test pits/trial trenches
- Excavated trench
- Former Field Boundary
- Possible Archaeology
- Superficial Geology
- Features shown on National Mapping Programme

OS Basemapping:
© Crown copyright and database rights 2017 Ordnance Survey 100030649.

Revision Details		By	Date	Suffix

Purpose of issue
Archaeological mitigation

Client
Highways England

Working on behalf of

Project Title
A303 Western Portal project ref: 117881

Drawing Title
Western Portal, test pit location 3: Fig. 11.9

Designed	Drawn	Checked	Approved	Date
RM/RG	RM/RG			11/03/2019

Internal Project No.
WA reference: 117881

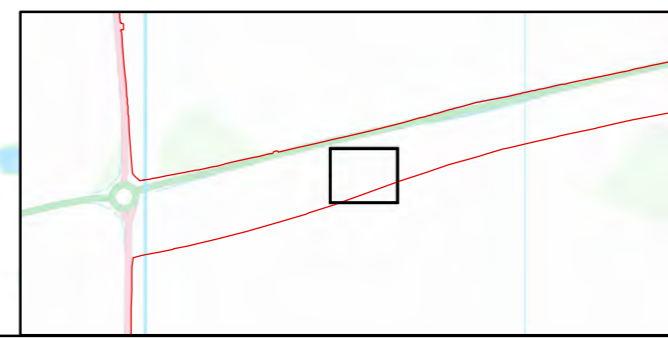
Scale @ A3
1:500

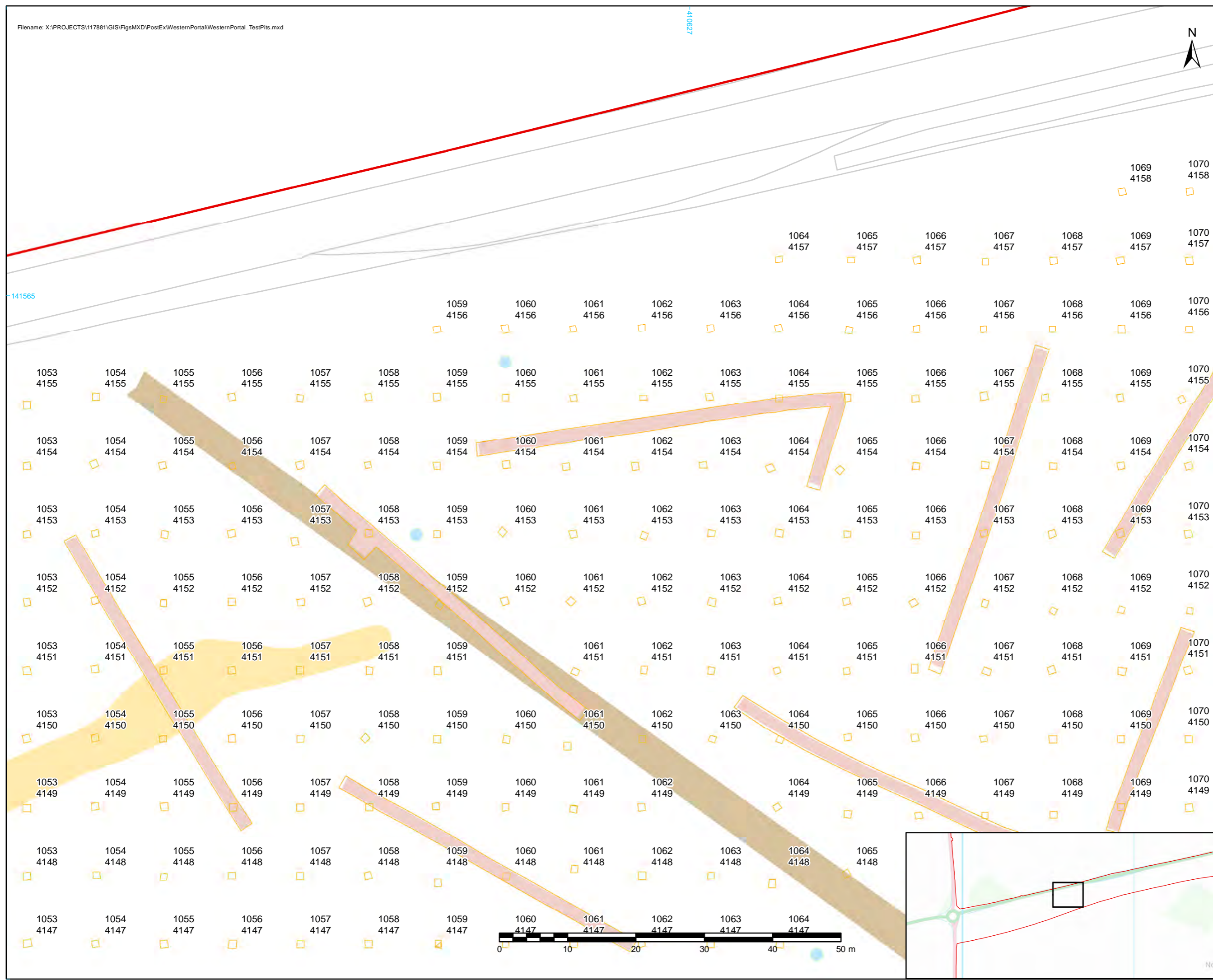
THIS DOCUMENT HAS BEEN PREPARED PURSUANT TO AND SUBJECT TO THE TERMS OF AECOM'S APPOINTMENT BY ITS CLIENT. AECOM ACCEPTS NO LIABILITY FOR ANY USE OF THIS DOCUMENT OTHER THAN BY ITS ORIGINAL CLIENT OR FOLLOWING AECOM'S EXPRESS AGREEMENT TO SUCH USE, AND ONLY FOR THE PURPOSES FOR WHICH IT WAS PREPARED AND PROVIDED.

Highways England
Temple Quay House
2 Temple Quay
Bristol
BS1 6PN

AECOM + mace + WSP

Drawing Number	Highways England PIN	Originator	Volume	Rev





Legend

- DCO boundary
- Test pits/trial trenches
- Excavated trench
- Interpretation of geophysics**
- Former Field Boundary
- Possible Archaeology
- Superficial Geology

OS Basemapping: © Crown copyright and database rights 2017 Ordnance Survey 100030649.

Revision Details	By	Check	Date	Suffix

Purpose of issue
Archaeological mitigation

Client
Highways England

Working on behalf of

Project Title
A303 Western Portal project ref: 117881

Drawing Title
Western Portal, test pit location 4: Fig. 11.10

Designed	Drawn	Checked	Approved	Date
RM/RG	RM/RG			11/03/2019

Internal Project No.
WA reference: 117881

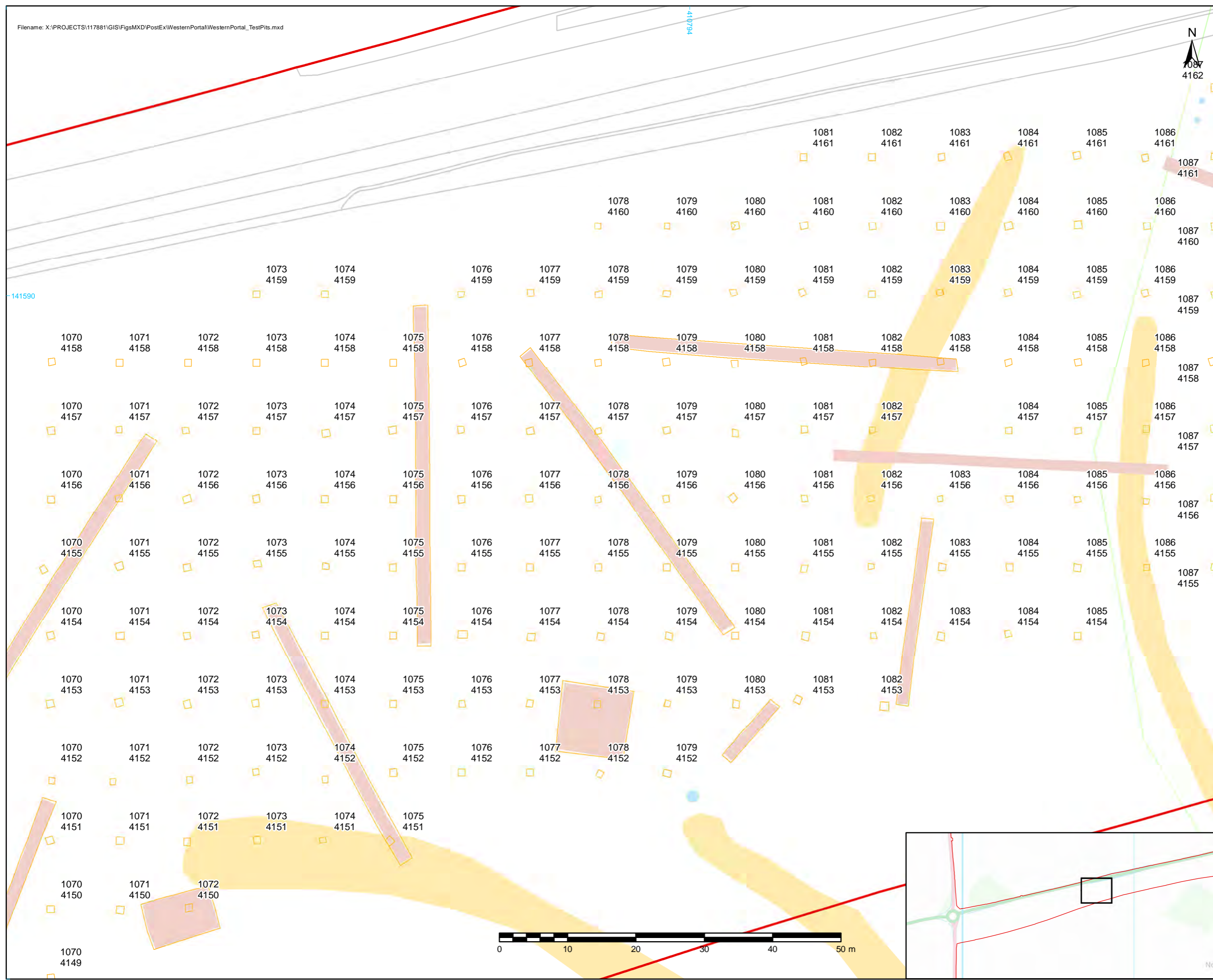
Scale @ A3
1:500

THIS DOCUMENT HAS BEEN PREPARED PURSUANT TO AND SUBJECT TO THE TERMS OF AECOM'S APPOINTMENT BY ITS CLIENT. AECOM ACCEPTS NO LIABILITY FOR ANY USE OF THIS DOCUMENT OTHER THAN BY ITS ORIGINAL CLIENT OR FOLLOWING AECOM'S EXPRESS AGREEMENT TO SUCH USE, AND ONLY FOR THE PURPOSES FOR WHICH IT WAS PREPARED AND PROVIDED.

Highways England
Temple Quay House
2 Temple Quay
Bristol
BS1 6PN

AECOM + mace + WSP

Drawing Number	Highways England PIN	Originator	Volume	Rev



Legend

- DCO boundary
 - Test pits/trial trenches
 - Excavated trench
- Interpretation of geophysics**
- Possible Archaeology
 - Superficial Geology

OS Basemapping: © Crown copyright and database rights 2017 Ordnance Survey 100030649.

Revision Details		By	Date	Suffix
		Check		

Purpose of issue
Archaeological mitigation

Client
Highways England

Working on behalf of

Project Title
A303 Western Portal project ref: 117881

Drawing Title
Western Portal, test pit location 5: Fig. 11.11

Designed	Drawn	Checked	Approved	Date
RM/RG	RM/RG			11/03/2019

Internal Project No. WA reference: 117881
Scale @ A3 1:500

THIS DOCUMENT HAS BEEN PREPARED PURSUANT TO AND SUBJECT TO THE TERMS OF AECOM'S APPOINTMENT BY ITS CLIENT. AECOM ACCEPTS NO LIABILITY FOR ANY USE OF THIS DOCUMENT OTHER THAN BY ITS ORIGINAL CLIENT OR FOLLOWING AECOM'S EXPRESS AGREEMENT TO SUCH USE, AND ONLY FOR THE PURPOSES FOR WHICH IT WAS PREPARED AND PROVIDED.

Highways England
Temple Quay House
2 Temple Quay
Bristol
BS1 6PN

AECOM + mace + WSP

Drawing Number	Originator	Volume	Rev
Highways England PIN			



Legend

- DCO boundary
 - Test pits/trial trenches
 - Excavated trench
- Interpretation of geophysics**
- Possible Archaeology
 - Superficial Geology

OS Basemapimg: © Crown copyright and database rights 2017 Ordnance Survey 100030649.

Revision Details				By	Date	Suffix

Purpose of issue
Archaeological mitigation

Client
Highways England

Working on behalf of

Project Title
A303 Western Portal project ref: 117881

Drawing Title
Western Portal, test pit location 6: Fig. 11.12

Designed	Drawn	Checked	Approved	Date
RM/RG	RM/RG			11/03/2019

Internal Project No.
WA reference: 117881

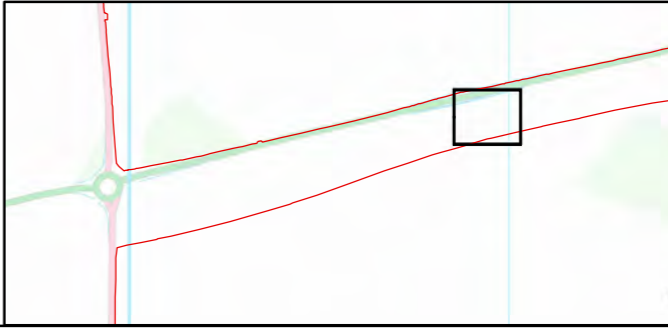
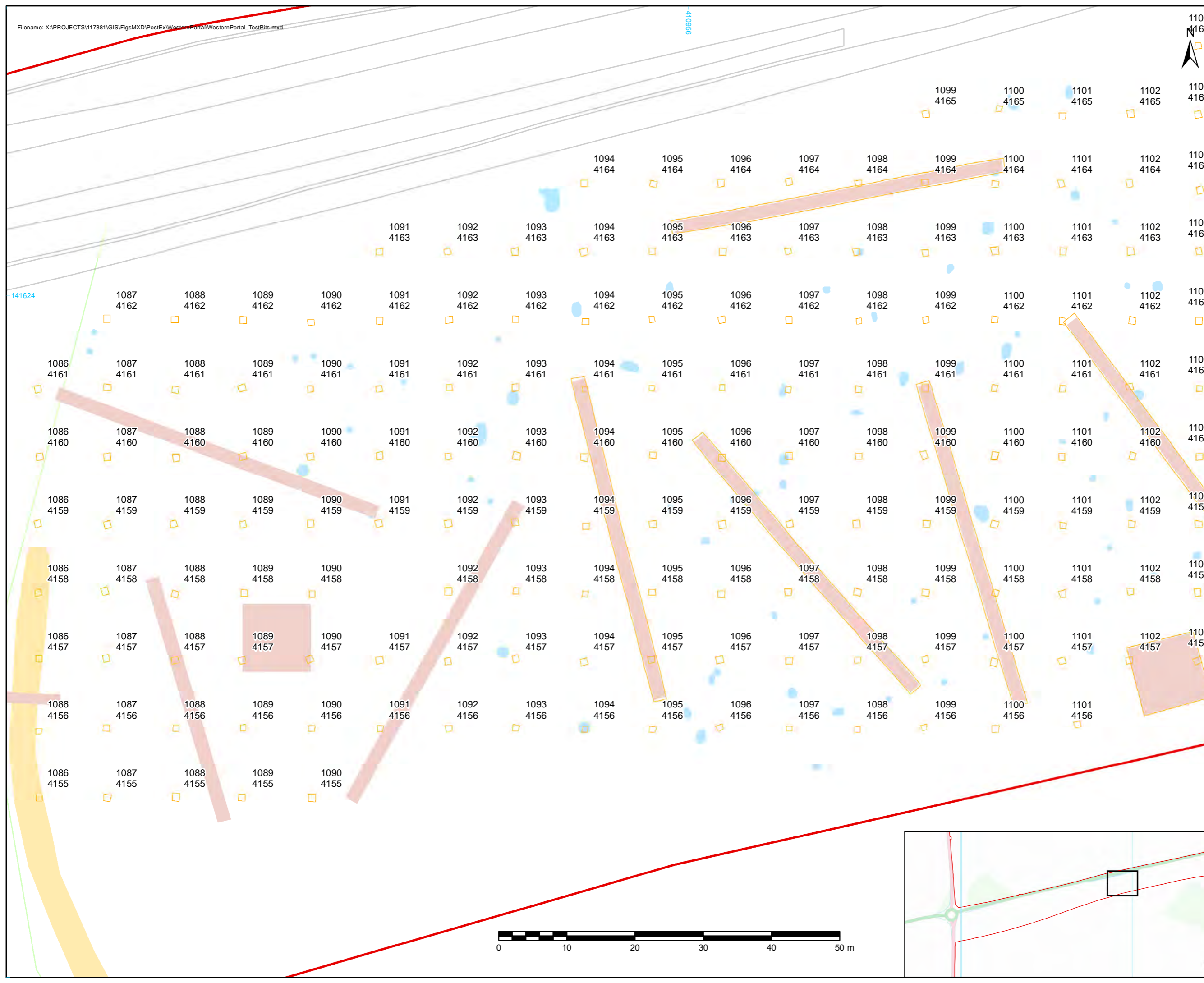
Scale @ A3
1:500

THIS DOCUMENT HAS BEEN PREPARED PURSUANT TO AND SUBJECT TO THE TERMS OF AECOM'S APPOINTMENT BY ITS CLIENT. AECOM ACCEPTS NO LIABILITY FOR ANY USE OF THIS DOCUMENT OTHER THAN BY ITS ORIGINAL CLIENT OR FOLLOWING AECOM'S EXPRESS AGREEMENT TO SUCH USE, AND ONLY FOR THE PURPOSES FOR WHICH IT WAS PREPARED AND PROVIDED.

Highways England
Temple Quay House
2 Temple Quay
Bristol
BS1 6PN

AECOM + mace + WSP

Drawing Number	Highways England PIN	Originator	Volume	Rev





NOTES / LEGEND

Legend

- Scheduled Monuments
 - DCO boundary
 - Exclusion zone
 - Test pits/trial trenches
 - Excavated trench
- Interpretation of geophysics**
- Possible Archaeology
 - Superficial Geology
 - Archaeological feature from GPR
 - Features shown on National Mapping Programme

OS Basemapping:
© Crown copyright and database rights 2017 Ordnance Survey 100030649.

Revision Details	By	Check	Date	Suffix

Purpose of issue
Archaeological mitigation

Client
Highways England

Working on behalf of

Project Title
A303 Western Portal project ref: 117881

Drawing Title
Western Portal, test pit location 7: Fig. 11.13

Designed	Drawn	Checked	Approved	Date
RM/RG	RM/RG			11/03/2019

Internal Project No.
WA reference: 117881

Scale @ A3
1:500

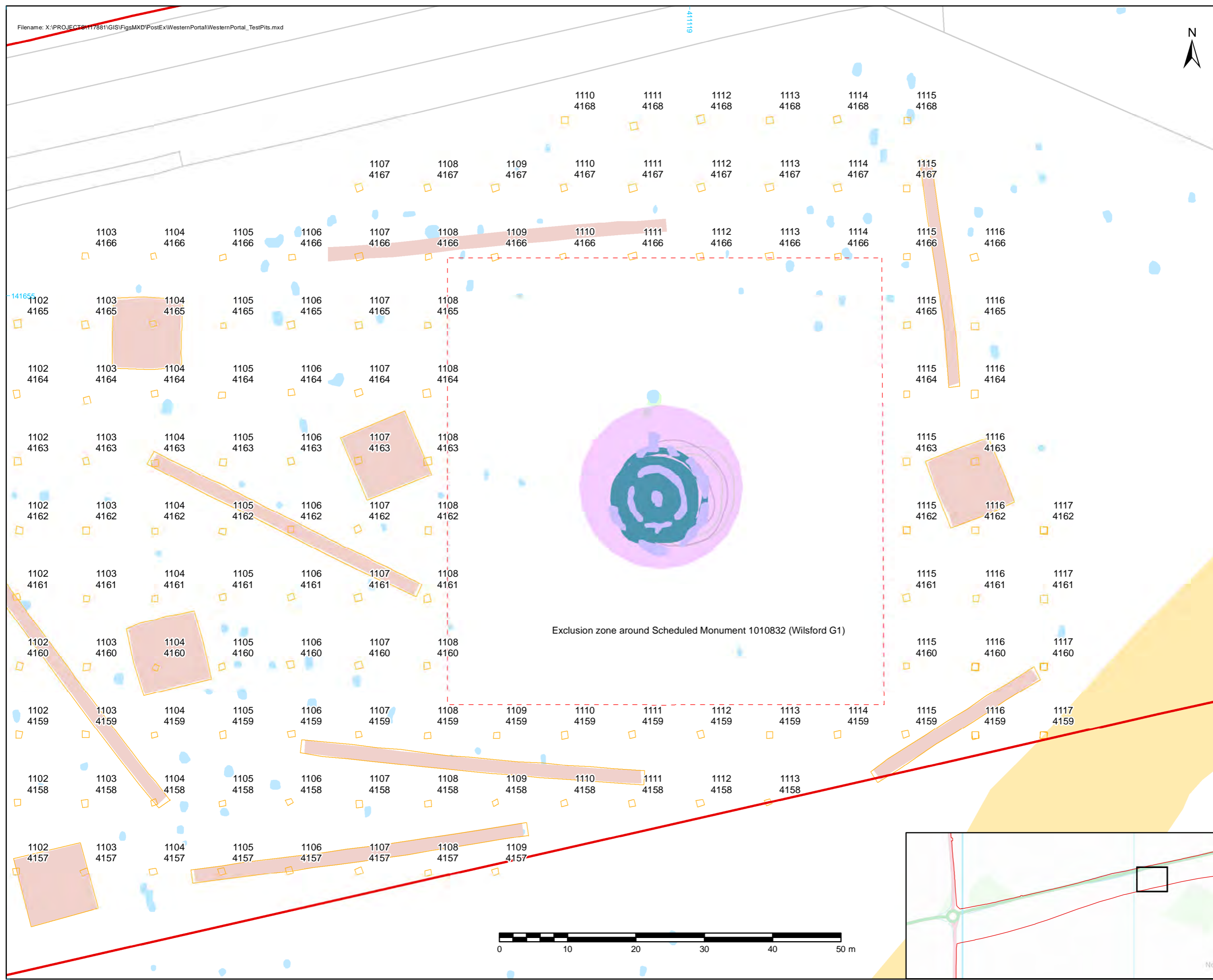
THIS DOCUMENT HAS BEEN PREPARED PURSUANT TO AND SUBJECT TO THE TERMS OF AECOM'S APPOINTMENT BY ITS CLIENT. AECOM ACCEPTS NO LIABILITY FOR ANY USE OF THIS DOCUMENT OTHER THAN BY ITS ORIGINAL CLIENT OR FOLLOWING AECOM'S EXPRESS AGREEMENT TO SUCH USE, AND ONLY FOR THE PURPOSES FOR WHICH IT WAS PREPARED AND PROVIDED.

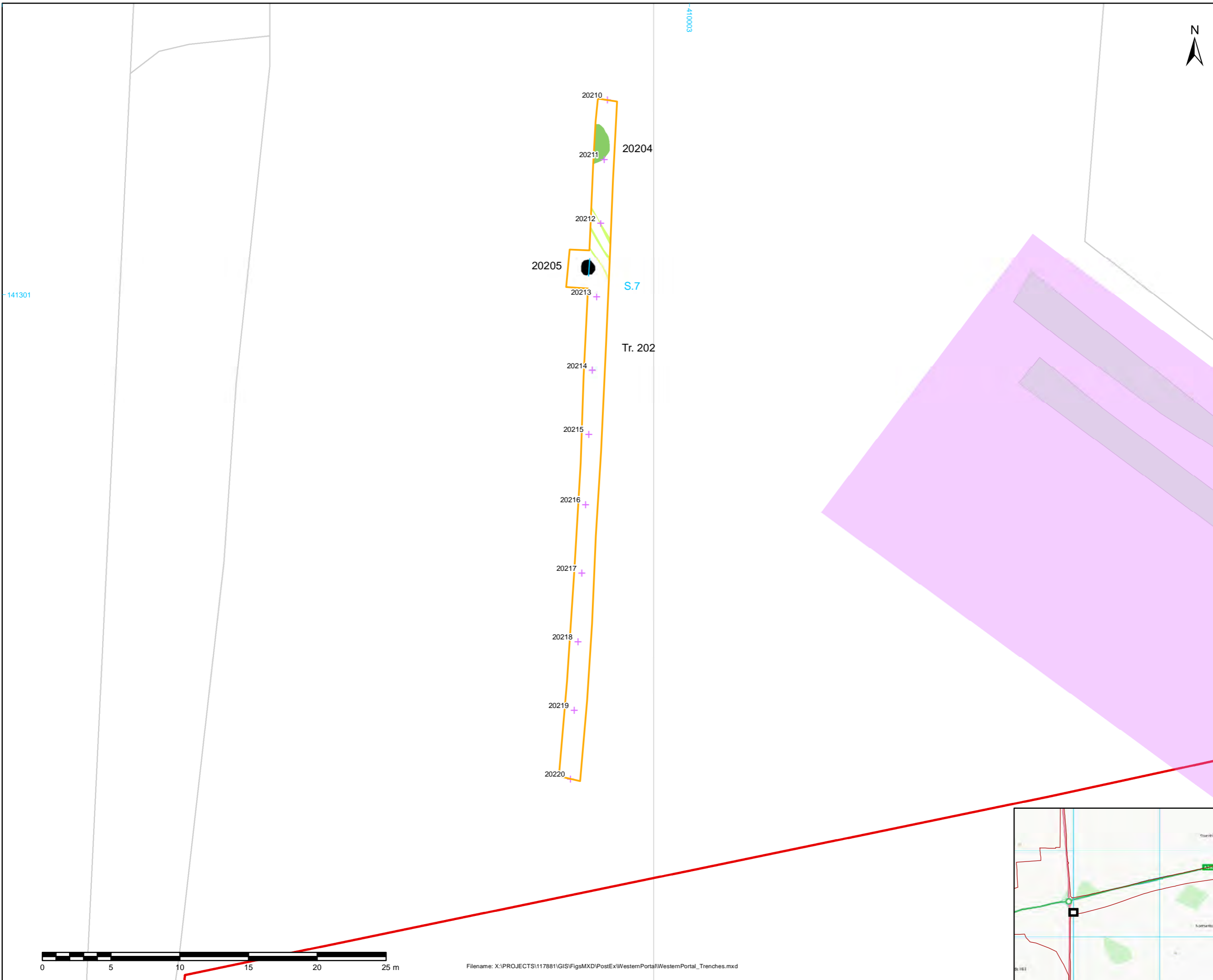
Highways England
Temple Quay House
2 Temple Quay
Bristol
BS1 6PN

AECOM + mace + WSP

Drawing Number	Originator	Volume	Rev
Highways England PIN			

Exclusion zone around Scheduled Monument 1010832 (Wilsford G1)





NOTES / LEGEND

Legend

- Trench outline
- Scheduled Monuments
- DCO boundary
- + Ploughsoil sample point

Survey data

- Archaeology
- Tree throws/natural features
- Periglacial stripe
- Features shown on National Mapping Programme

OS Basemapping:
© Crown copyright and database rights 2017 Ordnance Survey 100030649.

Revision Details	By	Date	Suffix

Purpose of issue
Archaeological mitigation

Client
Highways England

Working on behalf of

Project Title
A303 Western Portal project ref: 117881

Drawing Title
Figure 11.14: Trench 202: results.

Designed	Drawn	Checked	Approved	Date
RM/RG	RM/RG			11/03/2019

Internal Project No.
WA reference: 117881

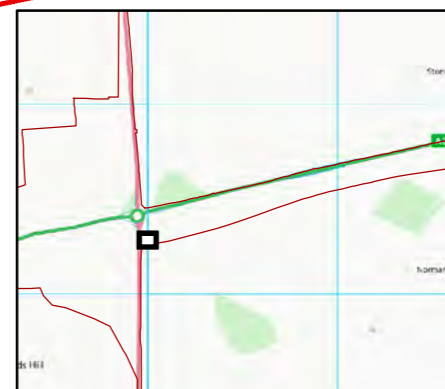
Scale @ A3
1:250

THIS DOCUMENT HAS BEEN PREPARED PURSUANT TO AND SUBJECT TO THE TERMS OF AECOM'S APPOINTMENT BY ITS CLIENT. AECOM ACCEPTS NO LIABILITY FOR ANY USE OF THIS DOCUMENT OTHER THAN BY ITS ORIGINAL CLIENT OR FOLLOWING AECOM'S EXPRESS AGREEMENT TO SUCH USE, AND ONLY FOR THE PURPOSES FOR WHICH IT WAS PREPARED AND PROVIDED.

Highways England
Temple Quay House
2 Temple Quay
Bristol
BS1 6PN

AECOM + mace + WSP

Drawing Number	Highways England PIN	Originator	Volume	Rev





Legend

- Trench outline
- DCO boundary
- + Ploughsoil sample point
- Survey data
- Tree throws/natural features
- Plough scar
- Disturbance
- Features shown on National Mapping Programme

OS Basemapping:
© Crown copyright and database rights 2017 Ordnance Survey 100030649.

Revision Details	By	Check	Date	Suffix

Purpose of issue
Archaeological mitigation

Client
Highways England

Working on behalf of

Project Title
A303 Western Portal project ref: 117881

Drawing Title
Figure 11.15: Trenches 223, 224 & 233: results.

Designed	Drawn	Checked	Approved	Date
				11/03/2019

Internal Project No. WA reference: 117881

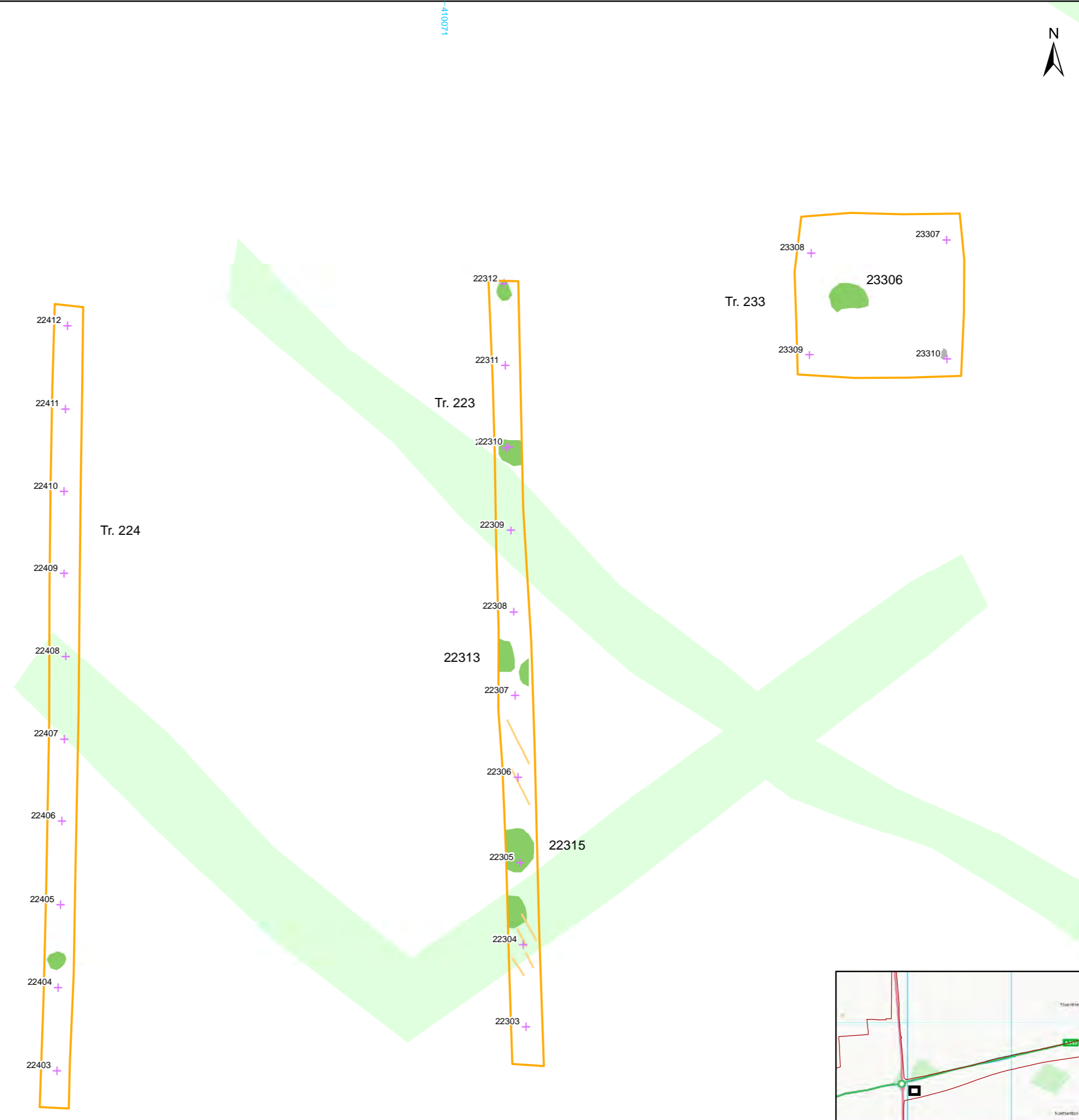
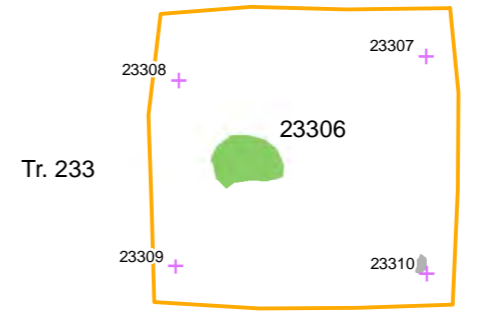
Scale @ A3 1:250

THIS DOCUMENT HAS BEEN PREPARED PURSUANT TO AND SUBJECT TO THE TERMS OF AECOM'S APPOINTMENT BY ITS CLIENT. AECOM ACCEPTS NO LIABILITY FOR ANY USE OF THIS DOCUMENT OTHER THAN BY ITS ORIGINAL CLIENT OR FOLLOWING AECOM'S EXPRESS AGREEMENT TO SUCH USE, AND ONLY FOR THE PURPOSES FOR WHICH IT WAS PREPARED AND PROVIDED.

Highways England
Temple Quay House
2 Temple Quay
Bristol
BS1 6PN

AECOM + mace + WSP

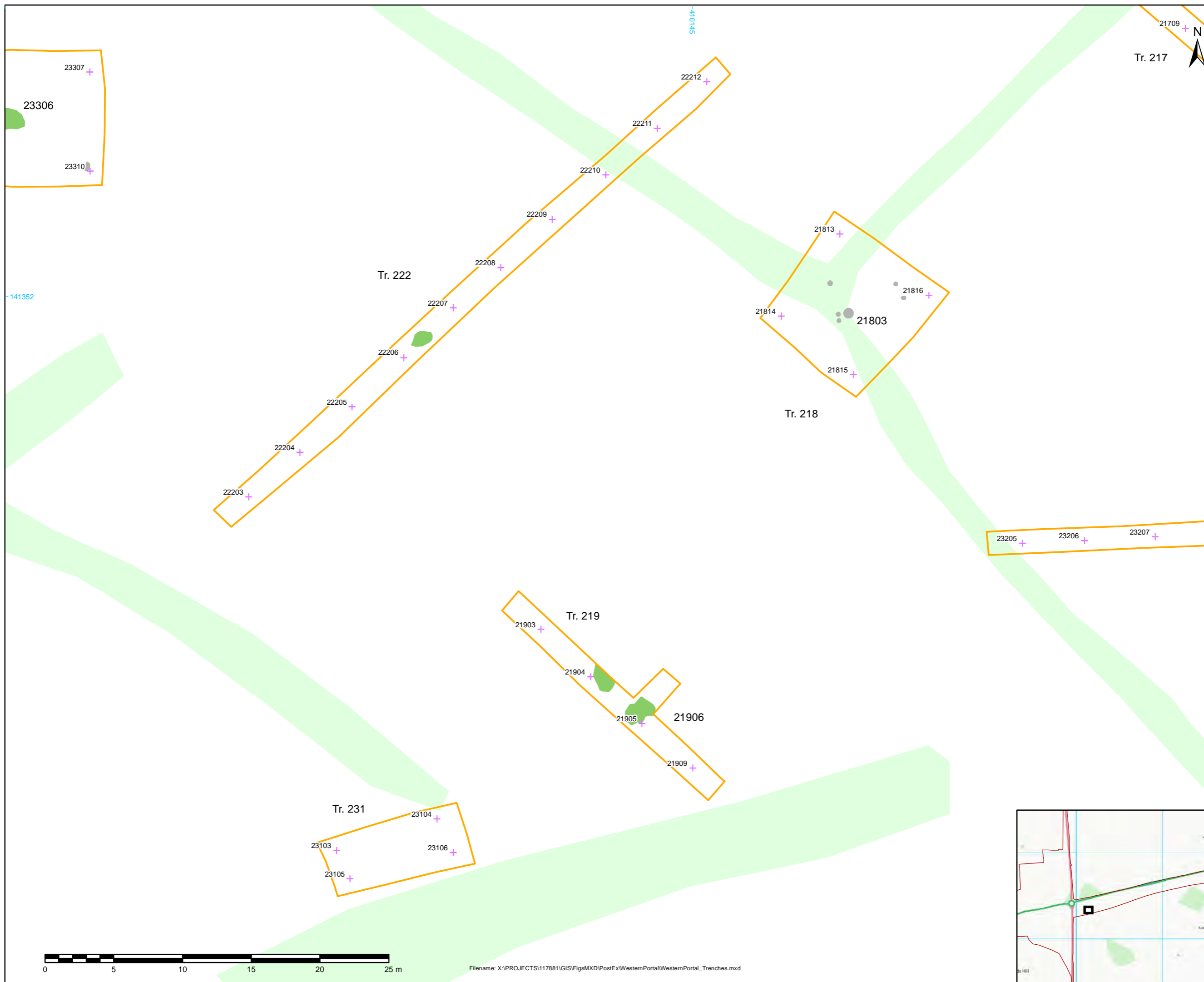
Drawing Number	Originator	Volume	Rev
Highways England PIN			



-141361

-410071





NOTES / LEGEND

- Legend**
- Trench outline
 - DCO boundary
 - + Ploughsoil sample point
- Survey data**
- Tree throws/natural features
 - Disturbance
 - Features shown on National Mapping Programme

OS Basemapping:
© Crown copyright and database rights 2017 Ordnance Survey 100030649.

Revision Details		By	Date	Suffix
		Check		

Purpose of issue
Archaeological mitigation

Client
Highways England

Working on behalf of

Project Title
A303 Western Portal project ref: 117881

Drawing Title
Figure 11.16: Trenches 218, 219, 222 & 231: results.

Designed	Drawn	Checked	Approved	Date
RM/RG	RM/RG			11/03/2019

Internal Project No.
WA reference: 117881


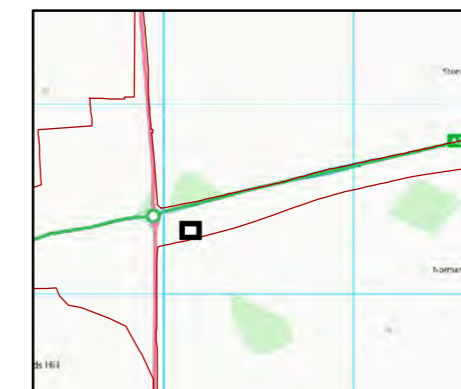
Scale @ A3
1:250

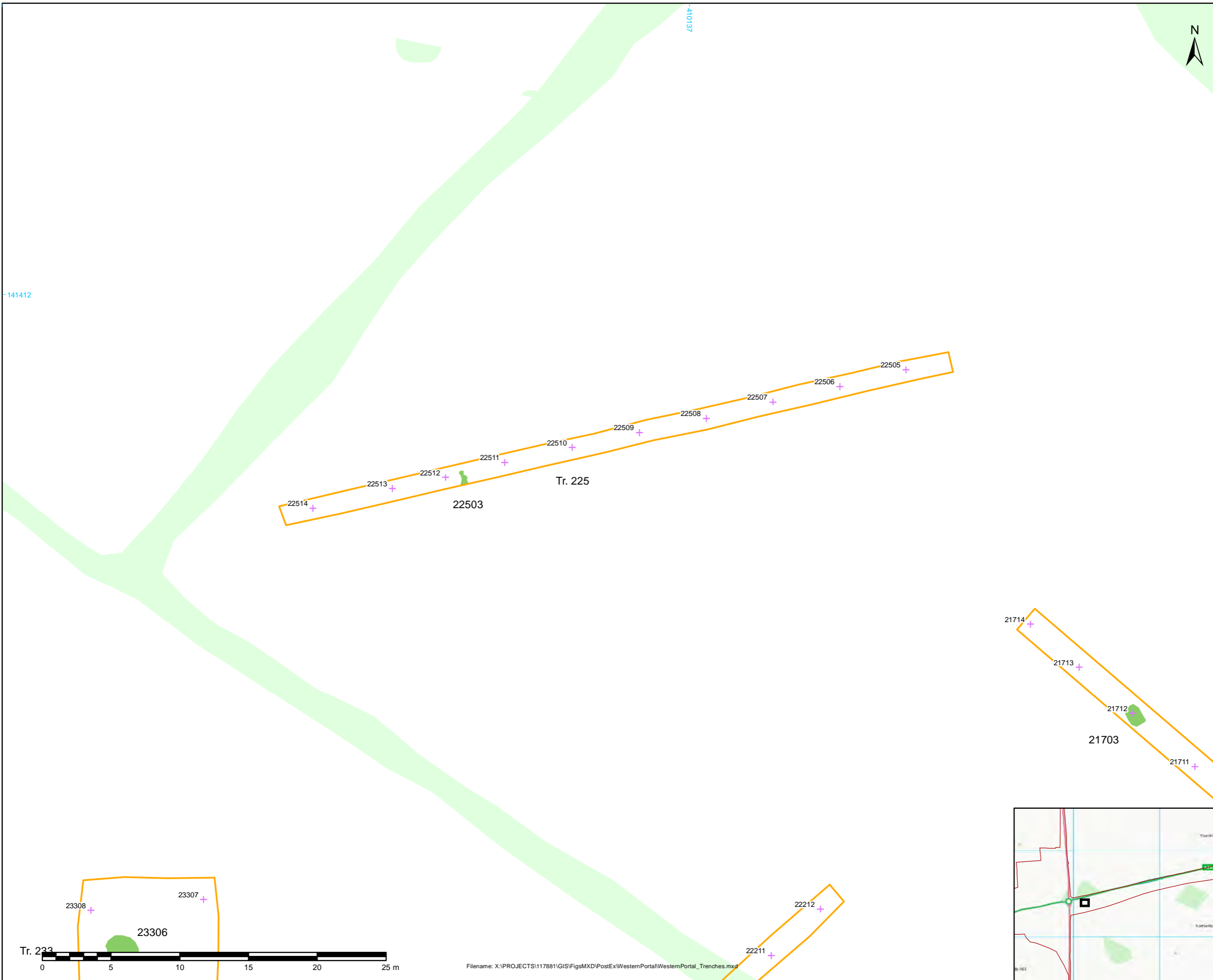
THIS DOCUMENT HAS BEEN PREPARED PURSUANT TO AND SUBJECT TO THE TERMS OF AECOM'S APPOINTMENT BY ITS CLIENT. AECOM ACCEPTS NO LIABILITY FOR ANY USE OF THIS DOCUMENT OTHER THAN BY ITS ORIGINAL CLIENT OR FOLLOWING AECOM'S EXPRESS AGREEMENT TO SUCH USE, AND ONLY FOR THE PURPOSES FOR WHICH IT WAS PREPARED AND PROVIDED.

Highways England
Temple Quay House
2 Temple Quay
Bristol
BS1 6PN

AECOM + mace + WSP

Drawing Number	Highways England PIN	Originator	Volume	Rev





NOTES / LEGEND

Legend

- Trench outline
- DCO boundary
- Ploughsoil sample point

Survey data

- Tree throws/natural features
- Features shown on National Mapping Programme

OS Basemapping:
© Crown copyright and database rights 2017 Ordnance Survey 100030649.

Revision Details		By	Date	Suffix
		Check		

Purpose of issue
Archaeological mitigation

Client
Highways England

Working on behalf of

Project Title
A303 Western Portal project ref: 117881

Drawing Title
Figure 11.17: Trench 225 results.

Designed RMRG	Drawn RMRG	Checked	Approved	Date
				11/03/2019

Internal Project No.
WA reference: 117881

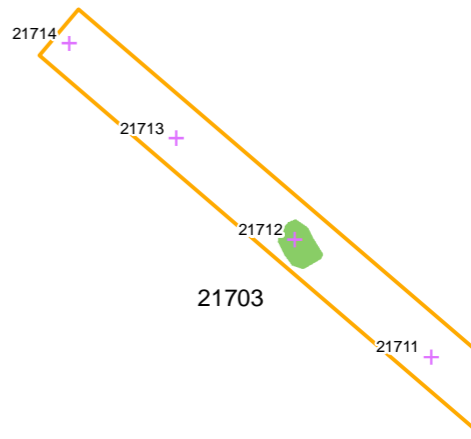
Scale @ A3
1:250

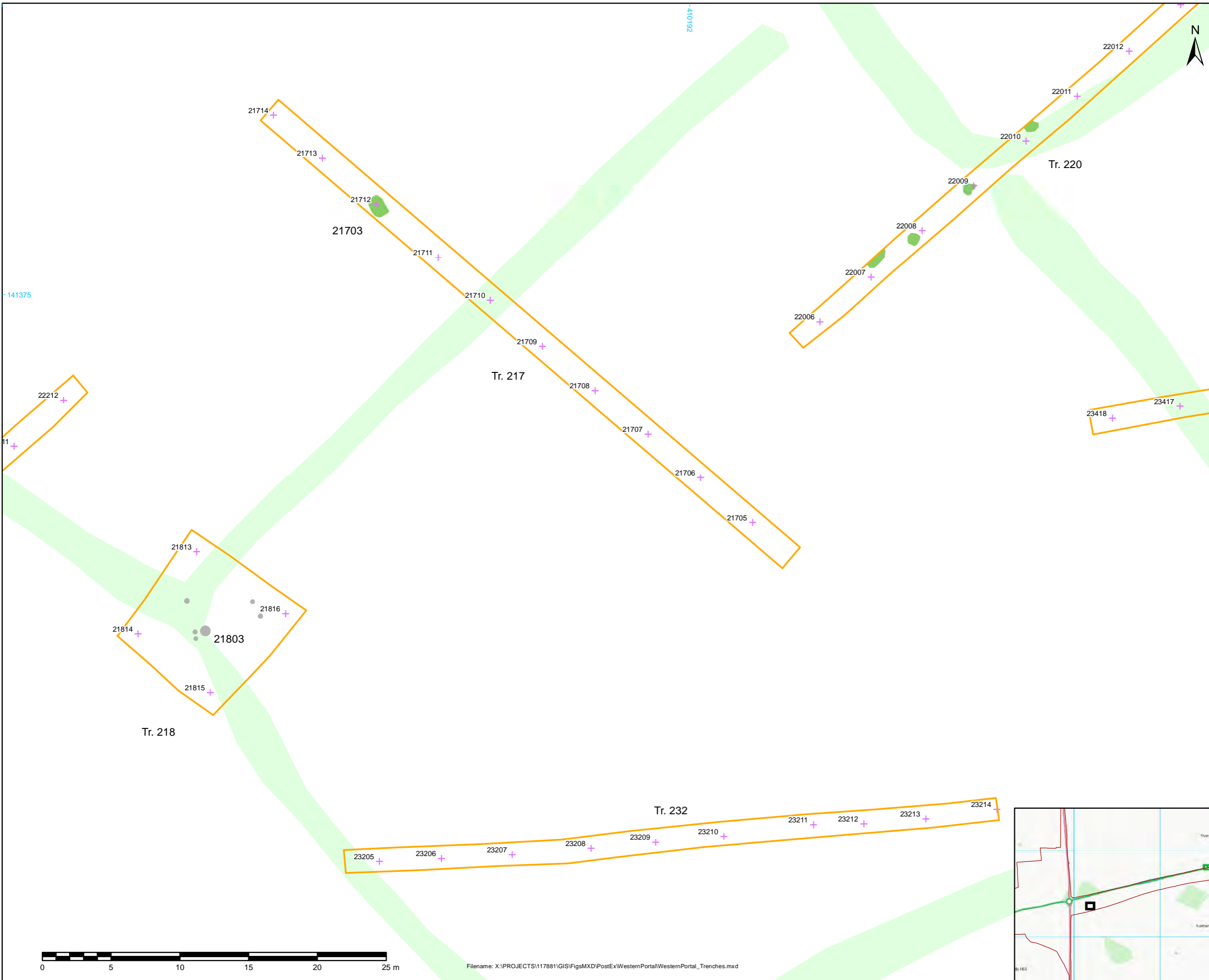
THIS DOCUMENT HAS BEEN PREPARED PURSUANT TO AND SUBJECT TO THE TERMS OF AECOM'S APPOINTMENT BY ITS CLIENT. AECOM ACCEPTS NO LIABILITY FOR ANY USE OF THIS DOCUMENT OTHER THAN BY ITS ORIGINAL CLIENT OR FOLLOWING AECOM'S EXPRESS AGREEMENT TO SUCH USE, AND ONLY FOR THE PURPOSES FOR WHICH IT WAS PREPARED AND PROVIDED.

Highways England
Temple Quay House
2 Temple Quay
Bristol
BS1 6PN

AECOM + mace + WSP

Drawing Number	Highways England PIN	Originator	Volume	Rev





NOTES / LEGEND

- Legend**
- Trench outline
 - DCO boundary
 - + Ploughsoil sample point
- Survey data**
- Tree throws/natural features
 - Disturbance
 - Features shown on National Mapping Programme

OS Basemapping:
© Crown copyright and database rights 2017 Ordnance Survey 100030649.

Revision Details	By	Date	Suffix

Purpose of issue
Archaeological mitigation

Client
Highways England

Working on behalf of

Project Title
A303 Western Portal project ref: 117881

Drawing Title
Figure 11.18: Trenches 217, 218 & 232: results.

Designed RMRG	Drawn RMRG	Checked	Approved	Date
				11/03/2019

Internal Project No.
WA reference: 117881

Scale @ A3
1:250

THIS DOCUMENT HAS BEEN PREPARED PURSUANT TO AND SUBJECT TO THE TERMS OF AECOM'S APPOINTMENT BY ITS CLIENT. AECOM ACCEPTS NO LIABILITY FOR ANY USE OF THIS DOCUMENT OTHER THAN BY ITS ORIGINAL CLIENT OR FOLLOWING AECOM'S EXPRESS AGREEMENT TO SUCH USE, AND ONLY FOR THE PURPOSES FOR WHICH IT WAS PREPARED AND PROVIDED.

Highways England
Temple Quay House
2 Temple Quay
Bristol
BS1 6PN

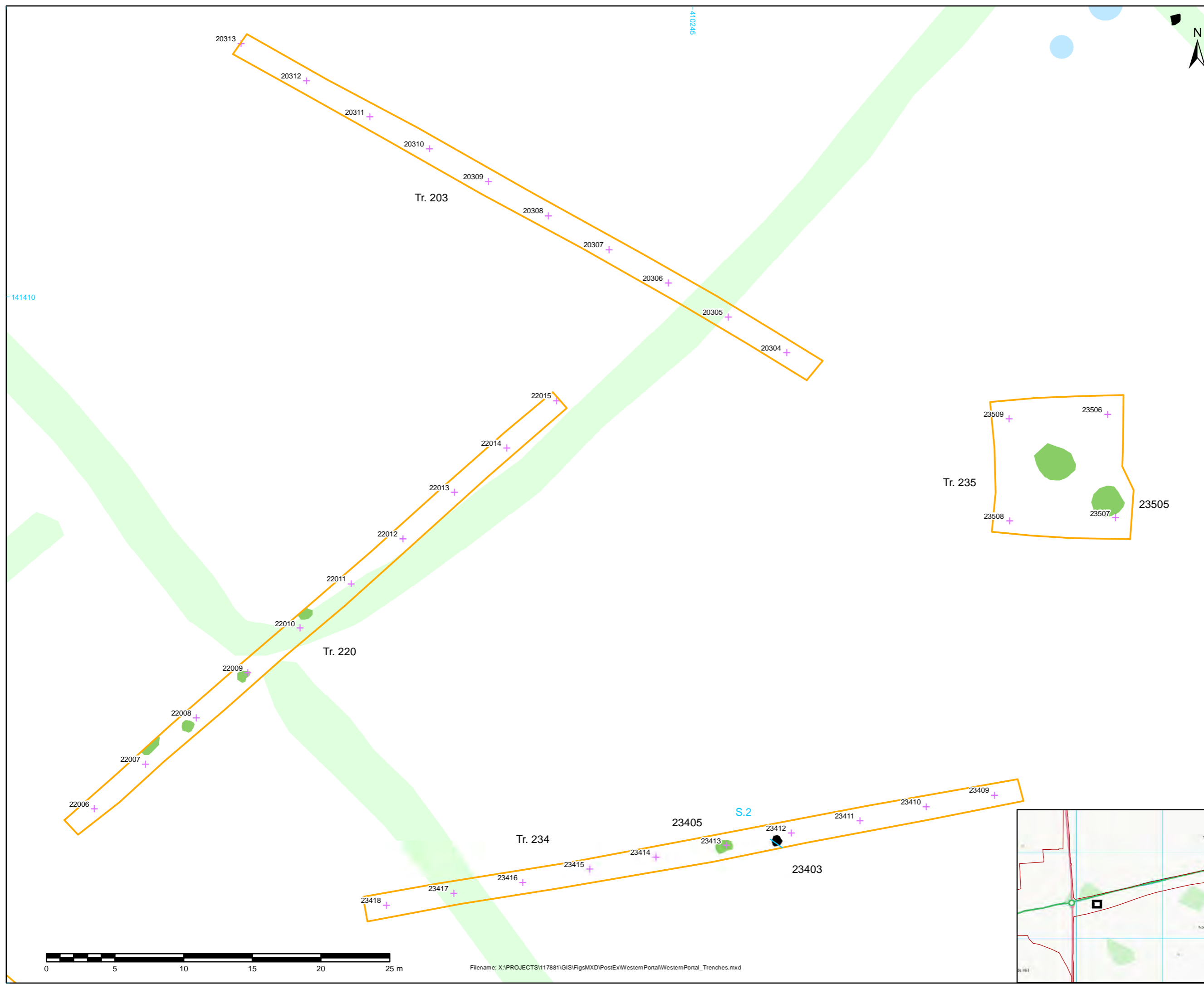
AECOM + mace + WSP

Drawing Number	Originator	Volume	Rev
Highways England PIN			



Filename: X:\PROJECTS\117881\GIS\Figs\MXD\PostEx\WesternPortal\WesternPortal_Trenches.mxd





NOTES / LEGEND

Legend

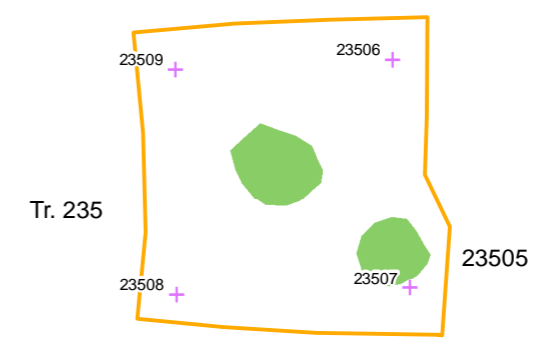
- Trench outline
- DCO boundary
- + Ploughsoil sample point

Survey data

- Archaeology
- Tree throws/natural features

Interpretation of geophysics

- Possible Archaeology
- Features shown on National Mapping Programme



OS Basemapping:
© Crown copyright and database rights 2017 Ordnance Survey 100030649.

Revision Details	By	Check	Date	Suffix

Purpose of issue
Archaeological mitigation

Client
Highways England

Working on behalf of

Project Title
A303 Western Portal project ref: 117881

Drawing Title
Figure 11.19: Trenches 203, 220, 234 & 235: results.

Designed	Drawn	Checked	Approved	Date
RM/RG	RM/RG			11/03/2019

Internal Project No.
WA reference: 117881

Scale @ A3
1:250

THIS DOCUMENT HAS BEEN PREPARED PURSUANT TO AND SUBJECT TO THE TERMS OF AECOM'S APPOINTMENT BY ITS CLIENT. AECOM ACCEPTS NO LIABILITY FOR ANY USE OF THIS DOCUMENT OTHER THAN BY ITS ORIGINAL CLIENT OR FOLLOWING AECOM'S EXPRESS AGREEMENT TO SUCH USE, AND ONLY FOR THE PURPOSES FOR WHICH IT WAS PREPARED AND PROVIDED.

Highways England
Temple Quay House
2 Temple Quay
Bristol
BS1 6PN

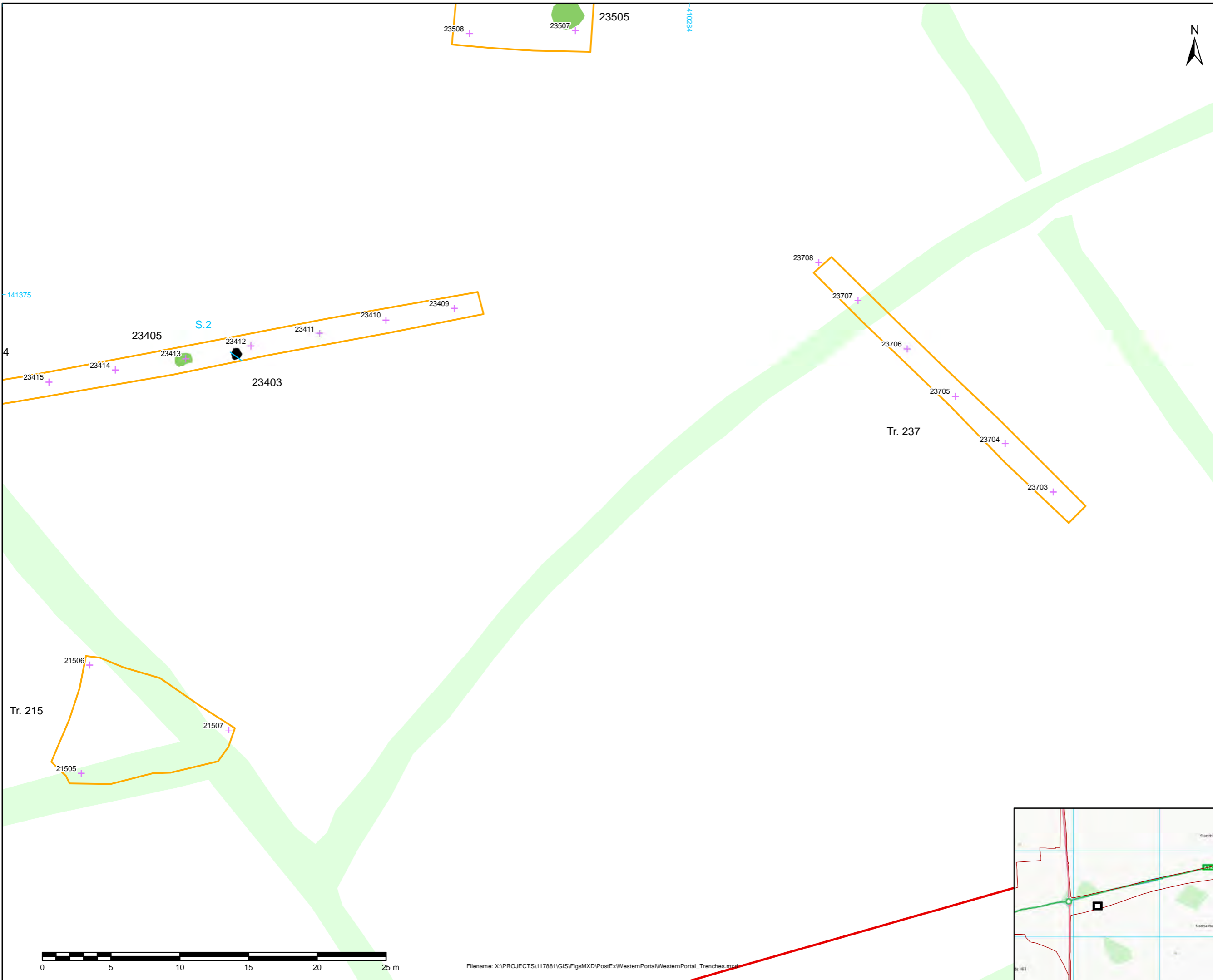
AECOM + mace + WSP

Drawing Number	Highways England PIN	Originator	Volume	Rev

Location	Type	Role	Number



Filename: X:\PROJECTS\117881\GIS\Figs\MXD\PostEx\WesternPortal\WesternPortal_Trenches.mxd



NOTES / LEGEND

- Legend**
- Trench outline
 - DCO boundary
 - + Ploughsoil sample point
 - Survey data**
 - Archaeology
 - Tree throws/natural features
 - Features shown on National Mapping Programme

OS Basemapping:
© Crown copyright and database rights 2017 Ordnance Survey 100030649.

Revision Details	By	Check	Date	Suffix

Purpose of issue
Archaeological mitigation

Client
Highways England

Working on behalf of

Project Title
A303 Western Portal project ref: 117881

Drawing Title
Figure 11.20: Trenches 215 & 237: results.

Designed RM/RG	Drawn RM/RG	Checked	Approved	Date 11/03/2019
-------------------	----------------	---------	----------	--------------------

Internal Project No.
WA reference: 117881

Scale @ A3
1:250

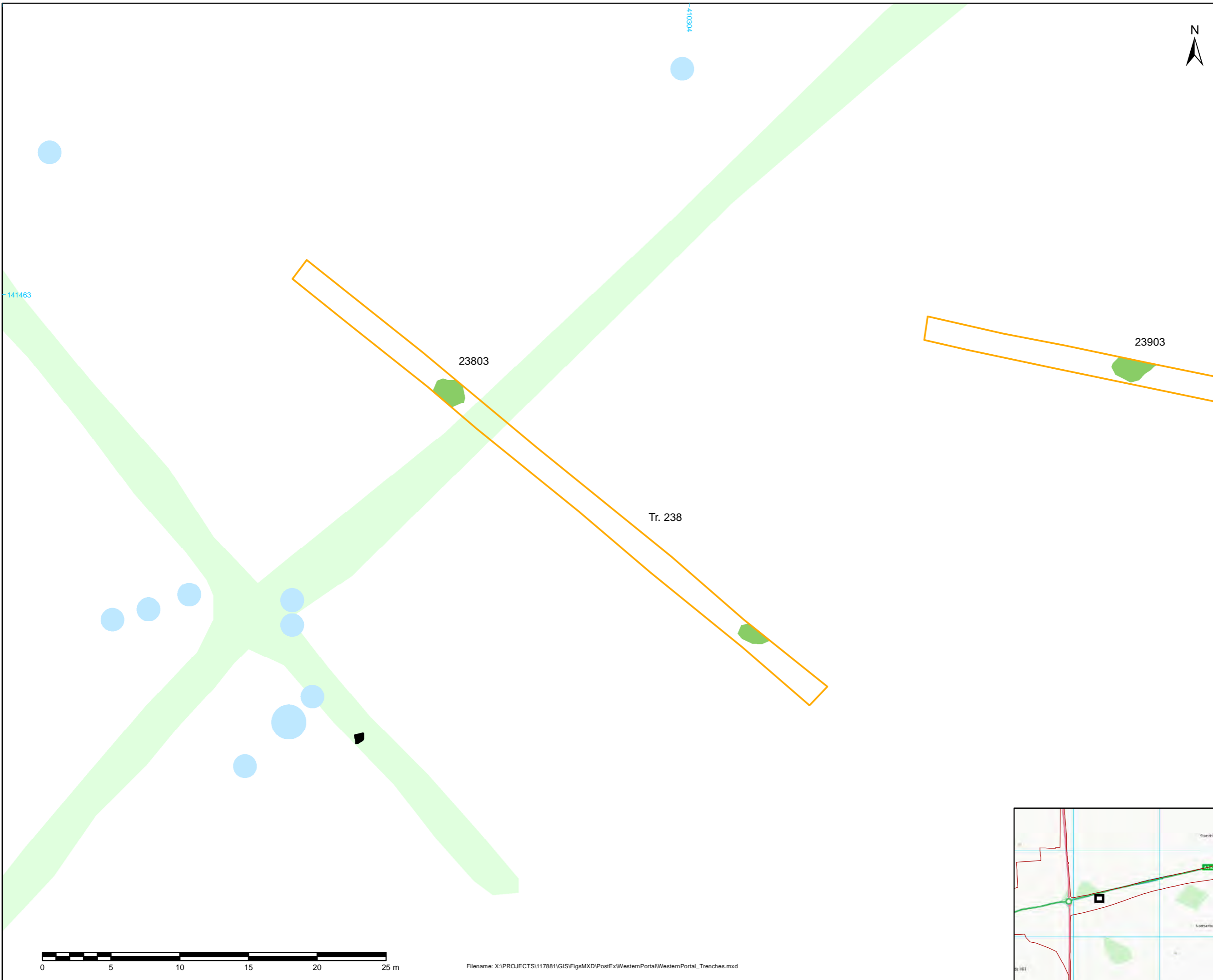
THIS DOCUMENT HAS BEEN PREPARED PURSUANT TO AND SUBJECT TO THE TERMS OF AECOM'S APPOINTMENT BY ITS CLIENT. AECOM ACCEPTS NO LIABILITY FOR ANY USE OF THIS DOCUMENT OTHER THAN BY ITS ORIGINAL CLIENT OR FOLLOWING AECOM'S EXPRESS AGREEMENT TO SUCH USE, AND ONLY FOR THE PURPOSES FOR WHICH IT WAS PREPARED AND PROVIDED.

Highways England
Temple Quay House
2 Temple Quay
Bristol
BS1 6PN

AECOM + mace + WSP

Drawing Number Highways England PIN	Originator	Volume	Rev
Location	Type	Role	Number





NOTES / LEGEND



Legend

- Trench outline
- DCO boundary
- Survey data
- Archaeology
- Tree throws/natural features
- Interpretation of geophysics
- Possible Archaeology
- Features shown on National Mapping Programme

OS Basemapping:
© Crown copyright and database rights 2017 Ordnance Survey 100030649.

Revision Details	By	Date	Suffix

Purpose of issue
Archaeological mitigation

Client
Highways England

Working on behalf of

Project Title
A303 Western Portal project ref: 117881

Drawing Title
Figure 11.21: Trench 238: results.

Designed RM/RG	Drawn RM/RG	Checked	Approved	Date 11/03/2019
-------------------	----------------	---------	----------	--------------------

Internal Project No.
WA reference: 117881

Scale @ A3
1:250

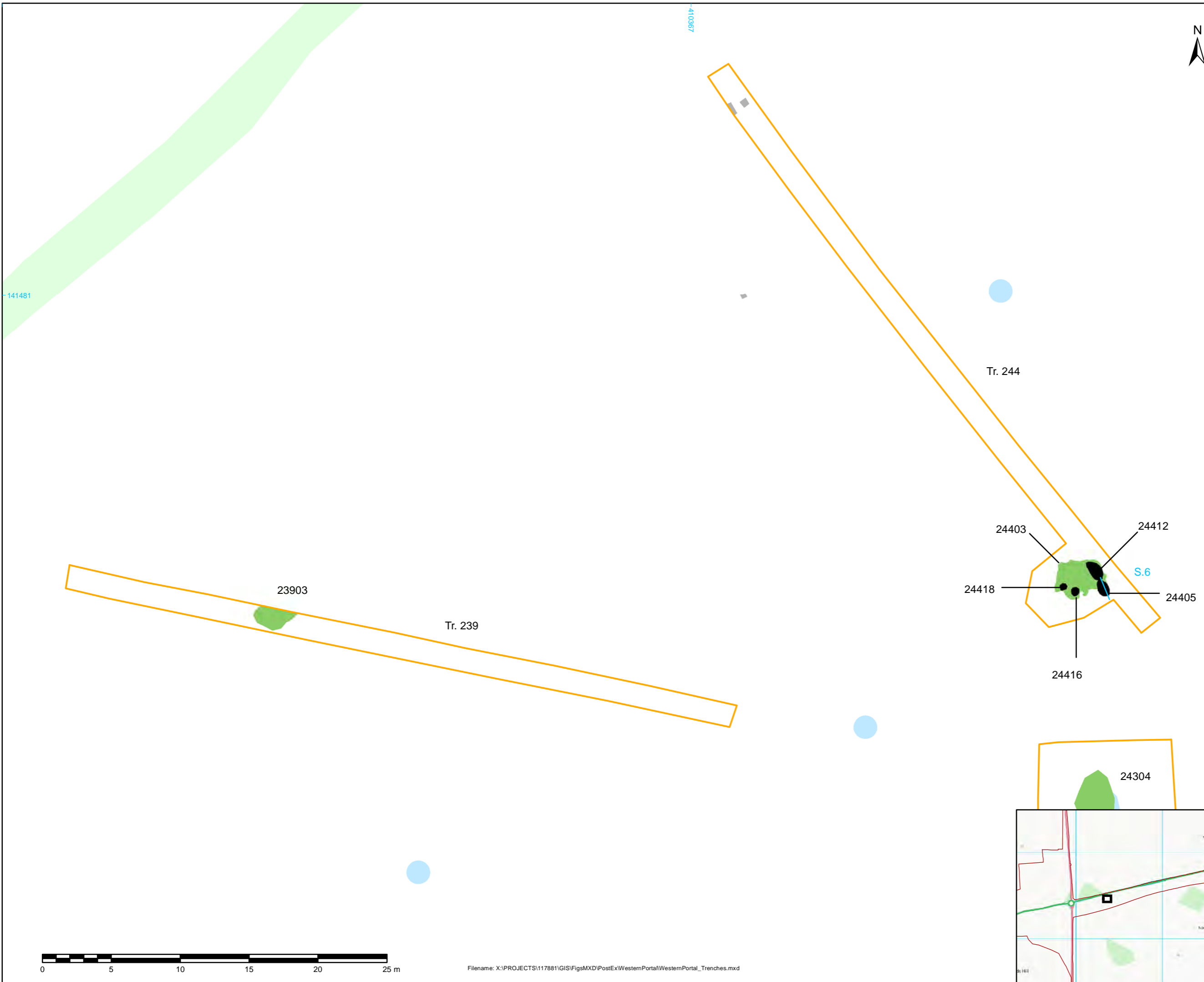
THIS DOCUMENT HAS BEEN PREPARED PURSUANT TO AND SUBJECT TO THE TERMS OF AECOM'S APPOINTMENT BY ITS CLIENT. AECOM ACCEPTS NO LIABILITY FOR ANY USE OF THIS DOCUMENT OTHER THAN BY ITS ORIGINAL CLIENT OR FOLLOWING AECOM'S EXPRESS AGREEMENT TO SUCH USE, AND ONLY FOR THE PURPOSES FOR WHICH IT WAS PREPARED AND PROVIDED.

Highways England
Temple Quay House
2 Temple Quay
Bristol
BS1 6PN

AECOM + mace + WSP

Drawing Number Highways England PIN	Originator	Volume	Rev





NOTES / LEGEND

- Legend**
- Trench outline
 - DCO boundary
 - Survey data
 - Archaeology
 - Tree throws/natural features
 - Disturbance
 - Interpretation of geophysics
 - Possible Archaeology
 - Features shown on National Mapping Programme

OS Basemapping:
© Crown copyright and database rights 2017 Ordnance Survey 100030649.

Revision Details	By	Date	Suffix
	Check		

Purpose of issue
Archaeological mitigation

Client
Highways England

Working on behalf of

Project Title
A303 Western Portal project ref: 117881

Drawing Title
Figure 11.22: Trenches 239 & 244: results.

Designed RMRG	Drawn RMRG	Checked	Approved	Date
				11/03/2019

Internal Project No.
WA reference: 117881

Scale @ A3
1:250

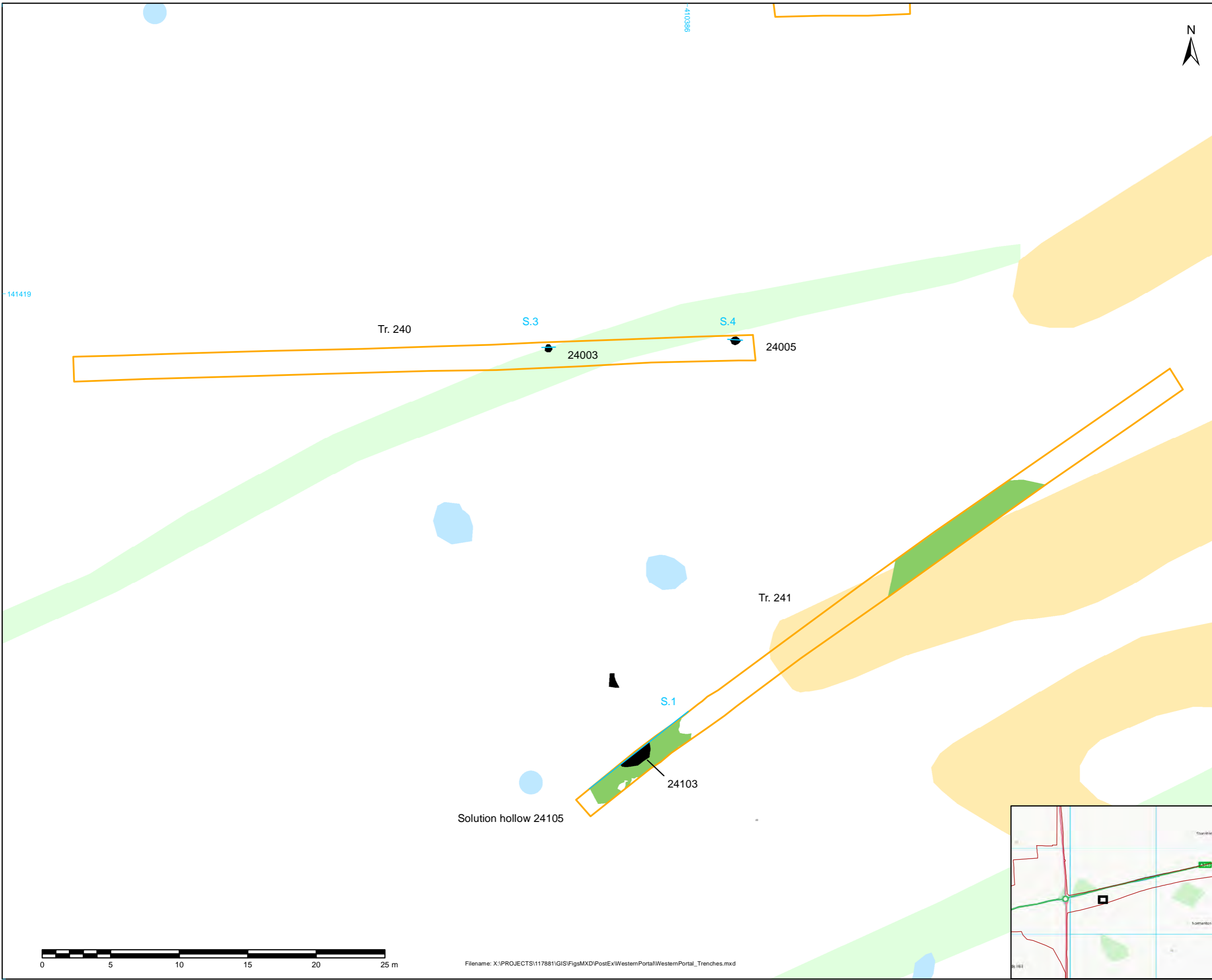
THIS DOCUMENT HAS BEEN PREPARED PURSUANT TO AND SUBJECT TO THE TERMS OF AECOM'S APPOINTMENT BY ITS CLIENT. AECOM ACCEPTS NO LIABILITY FOR ANY USE OF THIS DOCUMENT OTHER THAN BY ITS ORIGINAL CLIENT OR FOLLOWING AECOM'S EXPRESS AGREEMENT TO SUCH USE, AND ONLY FOR THE PURPOSES FOR WHICH IT WAS PREPARED AND PROVIDED.

Highways England
Temple Quay House
2 Temple Quay
Bristol
BS1 6PN

AECOM + mace + WSP

Drawing Number	Highways England PIN	Originator	Volume	Rev





NOTES / LEGEND

Legend

- Trench outline
- DCO boundary
- Survey data
- Archaeology
- Tree throws/natural features
- Disturbance
- Interpretation of geophysics
- Possible Archaeology
- Superficial Geology
- Features shown on National Mapping Programme

OS Basemapping: © Crown copyright and database rights 2017 Ordnance Survey 100030649.

Revision Details	By	Date	Suffix
	Check		

Purpose of issue
Archaeological mitigation

Client
Highways England

Working on behalf of

Project Title
A303 Western Portal project ref: 117881

Drawing Title
Figure 11.23: Trenches 240 & 241: results.

Designed RMRG	Drawn RMRG	Checked	Approved	Date
				11/03/2019

Internal Project No. WA reference: 117881
Scale @ A3 1:250

THIS DOCUMENT HAS BEEN PREPARED PURSUANT TO AND SUBJECT TO THE TERMS OF AECOM'S APPOINTMENT BY ITS CLIENT. AECOM ACCEPTS NO LIABILITY FOR ANY USE OF THIS DOCUMENT OTHER THAN BY ITS ORIGINAL CLIENT OR FOLLOWING AECOM'S EXPRESS AGREEMENT TO SUCH USE, AND ONLY FOR THE PURPOSES FOR WHICH IT WAS PREPARED AND PROVIDED.

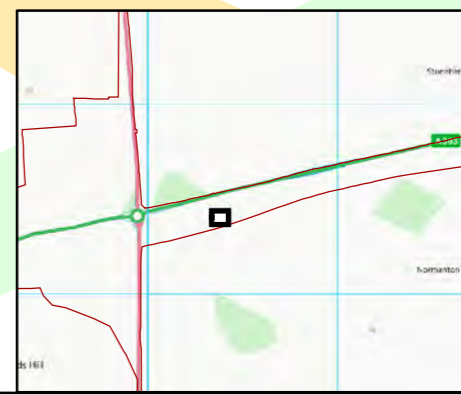
Highways England
Temple Quay House
2 Temple Quay
Bristol
BS1 6PN

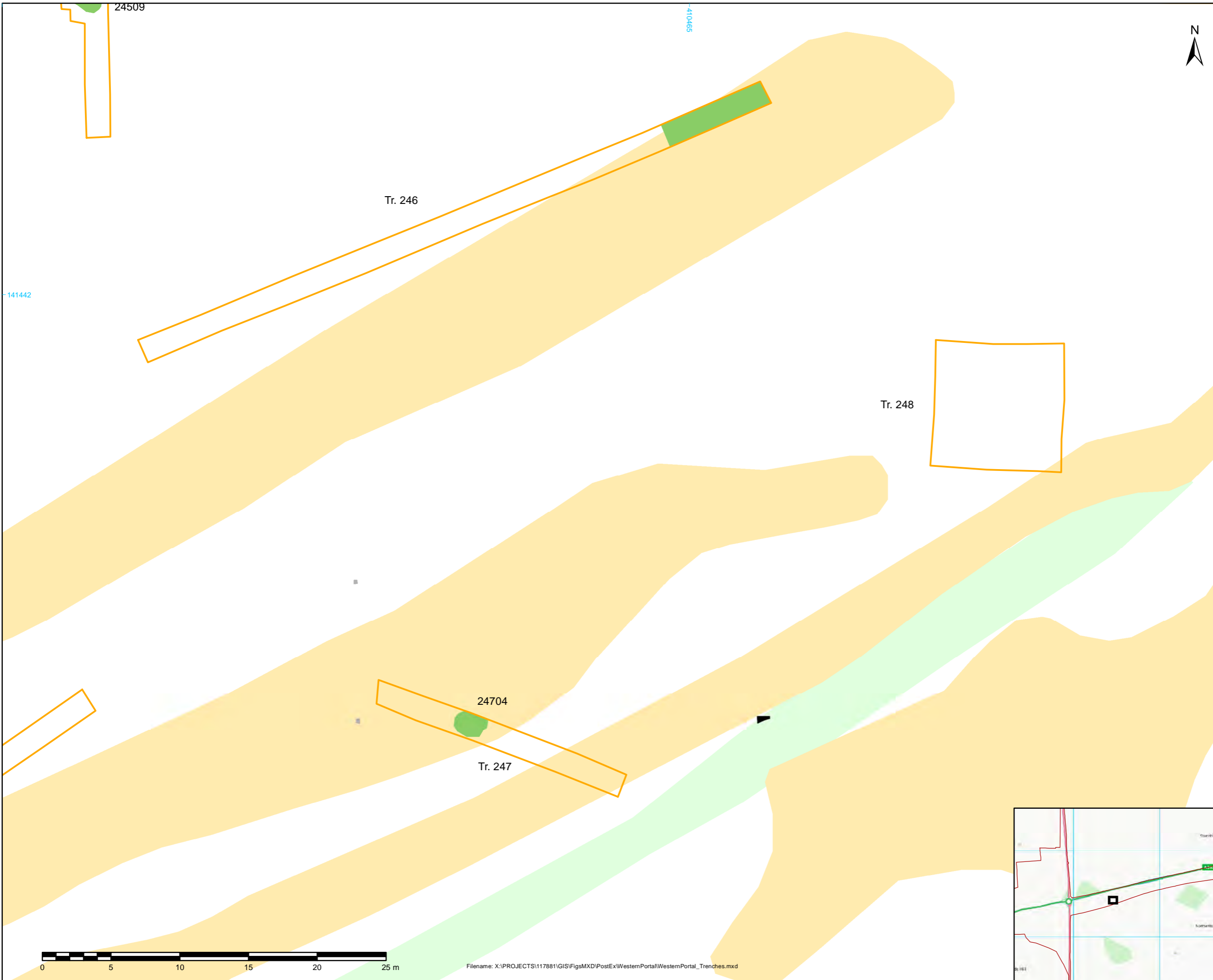
AECOM + mace + WSP

Drawing Number	Highways England PIN	Originator	Volume	Rev



Filename: X:\PROJECTS\117881\GIS\Figs\MXD\PostEx\WesternPortal\WesternPortal_Trenches.mxd





NOTES / LEGEND

Legend

- Trench outline
- DCO boundary
- Survey data
- Archaeology
- Tree throws/natural features
- Disturbance
- Interpretation of geophysics
- Superficial Geology
- Features shown on National Mapping Programme

OS Basemapping: © Crown copyright and database rights 2017 Ordnance Survey 100030649.

Revision Details		By	Date	Suffix
		Check		

Purpose of issue
Archaeological mitigation

Client
Highways England

Working on behalf of

Project Title
A303 Western Portal project ref: 117881

Drawing Title
Figure 11.24: Trenches 246, 247 & 248: results.

Designed RMRG	Drawn RMRG	Checked	Approved	Date
				11/03/2019

Internal Project No. WA reference: 117881
Scale @ A3 1:250

THIS DOCUMENT HAS BEEN PREPARED PURSUANT TO AND SUBJECT TO THE TERMS OF AECOM'S APPOINTMENT BY ITS CLIENT. AECOM ACCEPTS NO LIABILITY FOR ANY USE OF THIS DOCUMENT OTHER THAN BY ITS ORIGINAL CLIENT OR FOLLOWING AECOM'S EXPRESS AGREEMENT TO SUCH USE, AND ONLY FOR THE PURPOSES FOR WHICH IT WAS PREPARED AND PROVIDED.

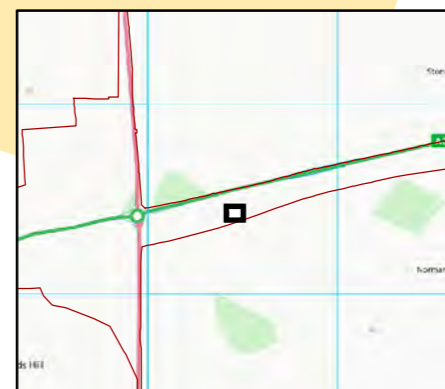
Highways England
Temple Quay House
2 Temple Quay
Bristol
BS1 6PN

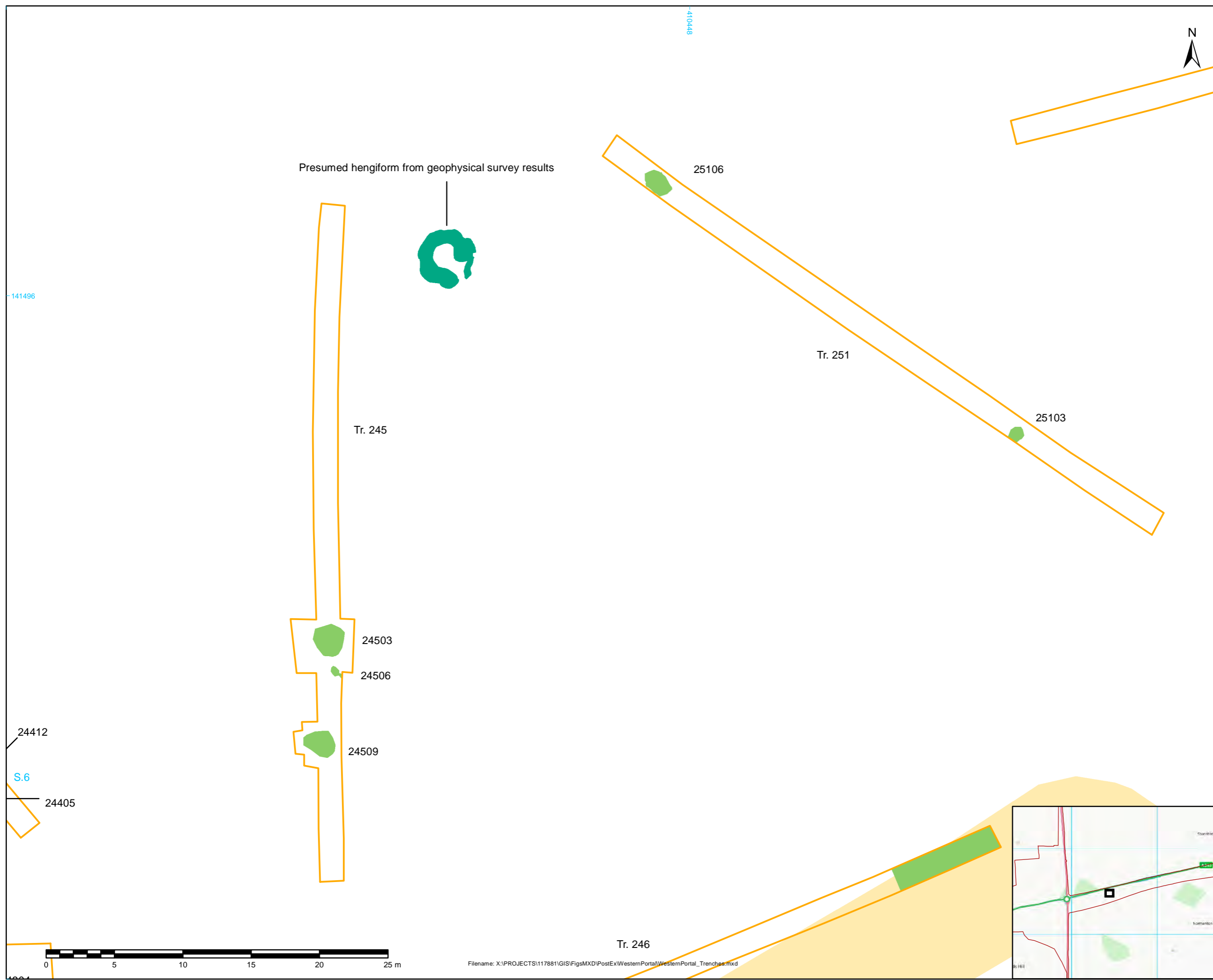
AECOM + mace + WSP

Drawing Number	Highways England PIN	Originator	Volume	Rev



Filename: X:\PROJECTS\117881\GIS\Figs\MXD\PostEx\WesternPortal\WesternPortal_Trenches.mxd





NOTES / LEGEND

- Legend**
- Trench outline
 - DCO boundary
 - Survey data
 - Tree throws/natural features
 - Interpretation of geophysics
 - Superficial Geology
 - Archaeological feature

OS Basemapping:
© Crown copyright and database rights 2017 Ordnance Survey 100030649.

Revision Details	By	Check	Date	Suffix

Purpose of issue
Archaeological mitigation

Client
Highways England

Working on behalf of

Project Title
A303 Western Portal project ref: 117881

Drawing Title
Figure 11.25: Trenches 245 & 251: results.

Designed	Drawn	Checked	Approved	Date
RM/RG	RM/RG			11/03/2019

Internal Project No.
WA reference: 117881


Scale @ A3
1:250

THIS DOCUMENT HAS BEEN PREPARED PURSUANT TO AND SUBJECT TO THE TERMS OF AECOM'S APPOINTMENT BY ITS CLIENT. AECOM ACCEPTS NO LIABILITY FOR ANY USE OF THIS DOCUMENT OTHER THAN BY ITS ORIGINAL CLIENT OR FOLLOWING AECOM'S EXPRESS AGREEMENT TO SUCH USE, AND ONLY FOR THE PURPOSES FOR WHICH IT WAS PREPARED AND PROVIDED.

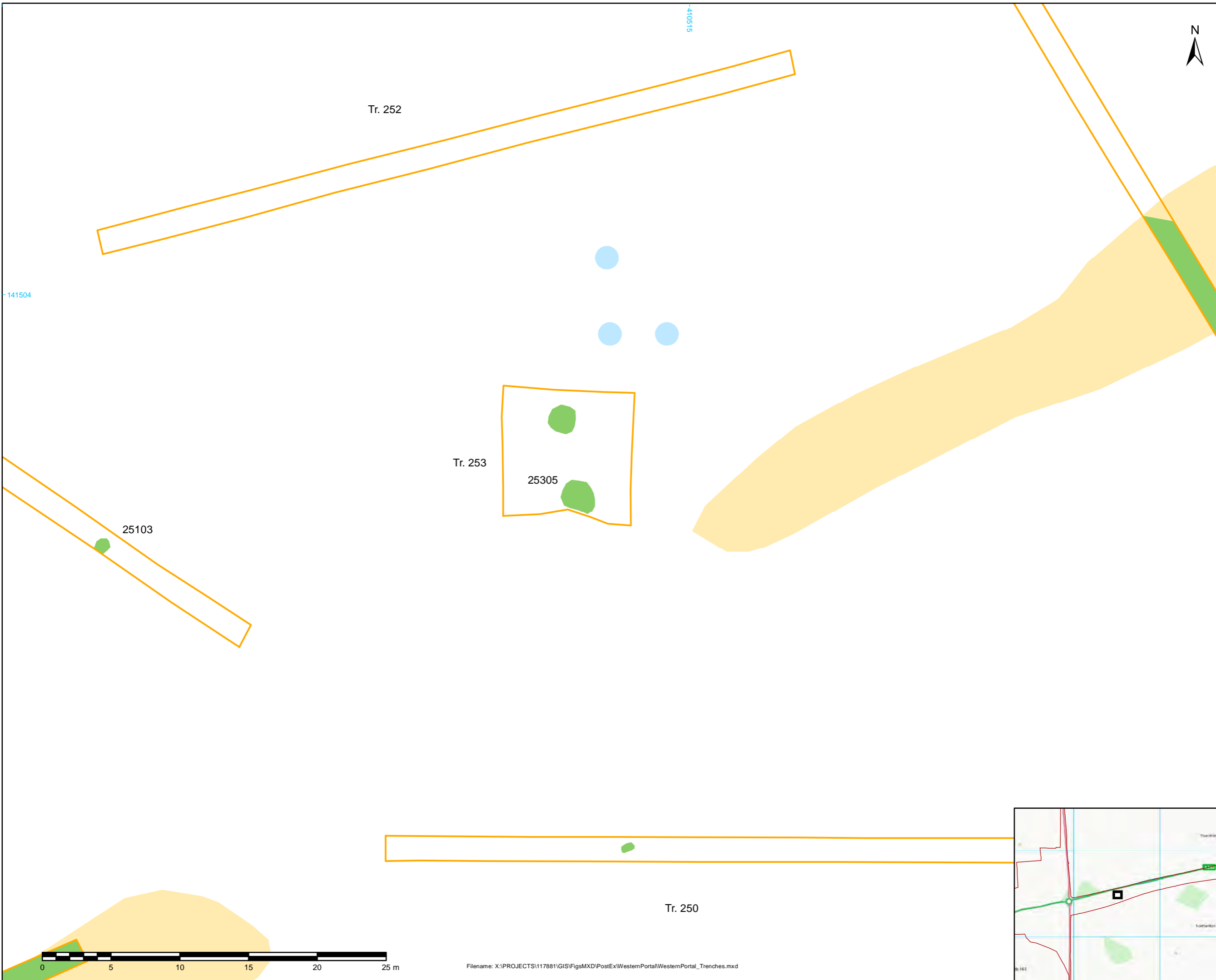
Highways England
Temple Quay House
2 Temple Quay
Bristol
BS1 6PN

AECOM + mace + WSP

Drawing Number	Highways England PIN	Originator	Volume	Rev



Filename: X:\PROJECTS\117881\GIS\Figs\MXD\PostEx\WesternPortal\WesternPortal_Trenches.mxd



NOTES / LEGEND



- Legend**
- Trench outline
 - DCO boundary
 - Survey data
 - Tree throws/natural features
 - Interpretation of geophysics
 - Possible Archaeology
 - Superficial Geology

OS Basemapping:
© Crown copyright and database rights 2017 Ordnance Survey 100030649.

Revision Details	By	Date	Suffix
	Check		

Purpose of issue
Archaeological mitigation

Client
Highways England

Working on behalf of

Project Title
A303 Western Portal project ref: 117881

Drawing Title
Figure 11.26: Trenches 252 & 253: results.

Designed	Drawn	Checked	Approved	Date
RM/RG	RM/RG			11/03/2019

Internal Project No. WA reference: 117881


Scale @ A3 1:250

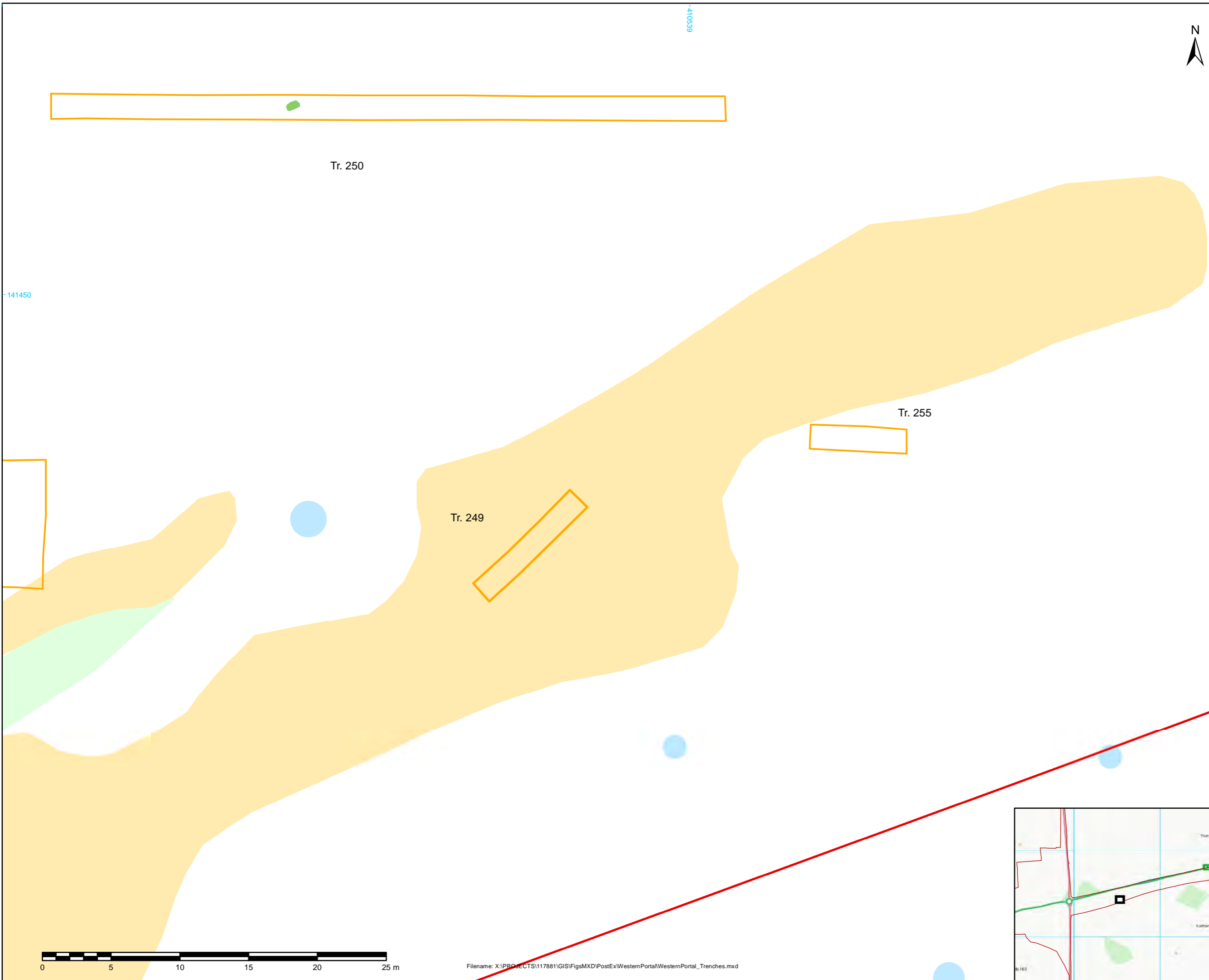
THIS DOCUMENT HAS BEEN PREPARED PURSUANT TO AND SUBJECT TO THE TERMS OF AECOM'S APPOINTMENT BY ITS CLIENT. AECOM ACCEPTS NO LIABILITY FOR ANY USE OF THIS DOCUMENT OTHER THAN BY ITS ORIGINAL CLIENT OR FOLLOWING AECOM'S EXPRESS AGREEMENT TO SUCH USE, AND ONLY FOR THE PURPOSES FOR WHICH IT WAS PREPARED AND PROVIDED.

Highways England
Temple Quay House
2 Temple Quay
Bristol
BS1 6PN

AECOM + mace + WSP







Drawing Number	Highways England PIN	Originator	Volume	Rev





NOTES / LEGEND

Legend

-  Trench outline
-  DCO boundary
- Survey data
 -  Tree throws/natural features
- Interpretation of geophysics
 -  Possible Archaeology
 -  Superficial Geology
 -  Features shown on National Mapping Programme

OS Basemapping:
© Crown copyright and database rights 2017 Ordnance Survey 100030649.

Revision Details	By	Date	Suffix
	Check		

Purpose of issue
Archaeological mitigation

Client
Highways England

Working on behalf of


Project Title
A303 Western Portal project ref: 117881

Drawing Title
Figure 11.27: Trenches 249, 250 & 255: results.

Designed RMRG	Drawn RMRG	Checked	Approved	Date
				11/03/2019

Internal Project No. WA reference: 117881

Scale @ A3 1:250

THIS DOCUMENT HAS BEEN PREPARED PURSUANT TO AND SUBJECT TO THE TERMS OF AECOM'S APPOINTMENT BY ITS CLIENT. AECOM ACCEPTS NO LIABILITY FOR ANY USE OF THIS DOCUMENT OTHER THAN BY ITS ORIGINAL CLIENT OR FOLLOWING AECOM'S EXPRESS AGREEMENT TO SUCH USE, AND ONLY FOR THE PURPOSES FOR WHICH IT WAS PREPARED AND PROVIDED.

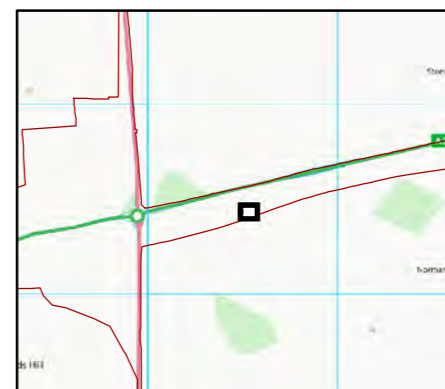
Highways England
Temple Quay House
2 Temple Quay
Bristol
BS1 6PN

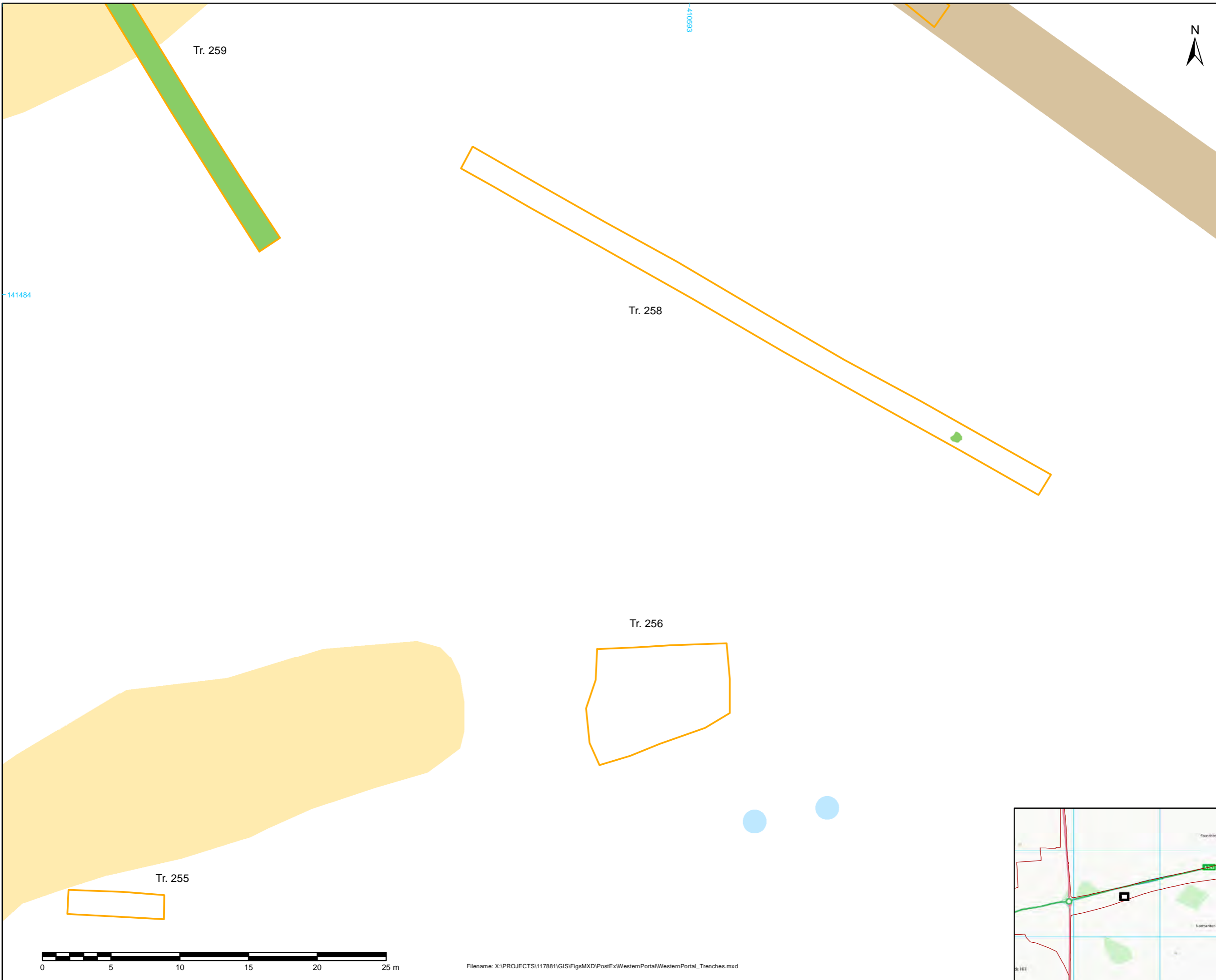

AECOM + mace + WSP

Drawing Number	Highways England PIN	Originator	Volume	Rev



Filename: X:\PROJECTS\117881\GIS\Figs\MXD\PostEx\WesternPortal\WesternPortal_Trenches.mxd





NOTES / LEGEND



Legend

- Trench outline
- DCO boundary
- Survey data
- Tree throws/natural features
- Interpretation of geophysics
- Former Field Boundary
- Possible Archaeology
- Superficial Geology

OS Basemapping:
© Crown copyright and database rights 2017 Ordnance Survey 100030649.

Revision Details	By	Date	Suffix

Purpose of issue
Archaeological mitigation

Client
Highways England

Working on behalf of

Project Title
A303 Western Portal project ref: 117881

Drawing Title
Figure 11.28: Trenches 255, 256 & 258: results.

Designed RM/RG	Drawn RM/RG	Checked	Approved	Date 11/03/2019
-------------------	----------------	---------	----------	--------------------

Internal Project No.
WA reference: 117881

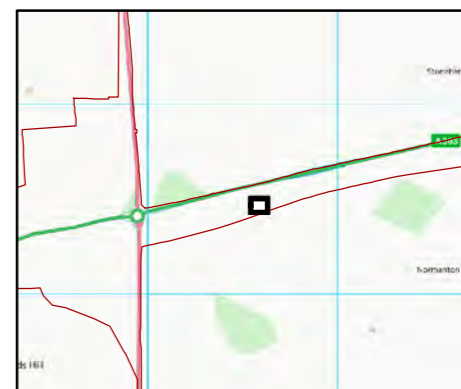
Scale @ A3
1:250

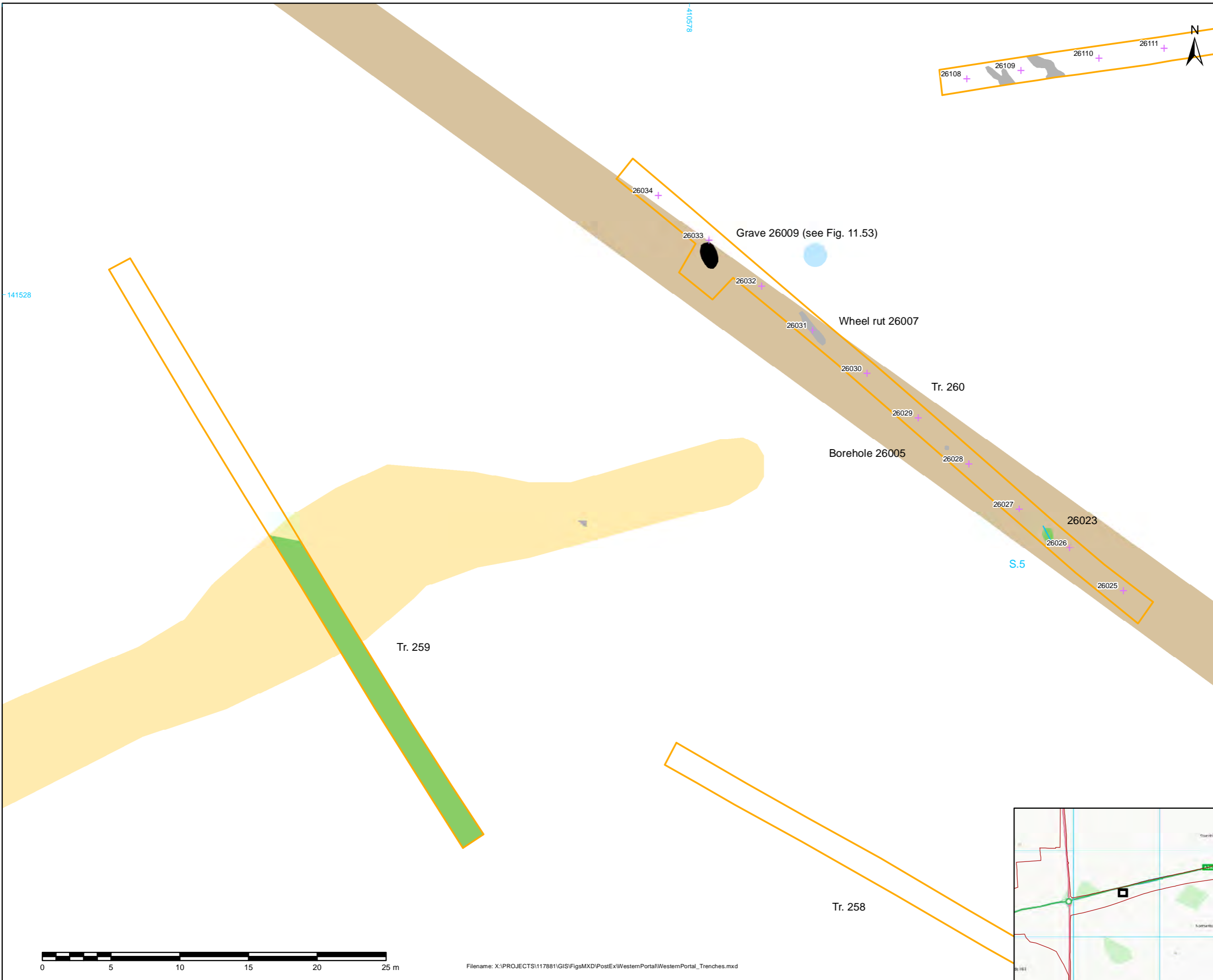
THIS DOCUMENT HAS BEEN PREPARED PURSUANT TO AND SUBJECT TO THE TERMS OF AECOM'S APPOINTMENT BY ITS CLIENT. AECOM ACCEPTS NO LIABILITY FOR ANY USE OF THIS DOCUMENT OTHER THAN BY ITS ORIGINAL CLIENT OR FOLLOWING AECOM'S EXPRESS AGREEMENT TO SUCH USE, AND ONLY FOR THE PURPOSES FOR WHICH IT WAS PREPARED AND PROVIDED.

Highways England
Temple Quay House
2 Temple Quay
Bristol
BS1 6PN

AECOM + mace + WSP

Drawing Number Highways England PIN	Originator	Volume	Rev





NOTES / LEGEND

Legend

- Trench outline
- DCO boundary
- Ploughsoil sample point
- Survey data
- Archaeology
- Tree throws/natural features
- Disturbance
- Interpretation of geophysics
- Former Field Boundary
- Possible Archaeology
- Superficial Geology

OS Basemapping:
© Crown copyright and database rights 2017 Ordnance Survey 100030649.

Revision Details			
By	Check	Date	Suffix

Purpose of issue
Archaeological mitigation

Client
Highways England

Working on behalf of

Project Title
A303 Western Portal project ref: 117881

Drawing Title
Figure 11.29: Trenches 259 & 260: results.

Designed	Drawn	Checked	Approved	Date
RM/RG	RM/RG			11/03/2019

Internal Project No. WA reference: 117881

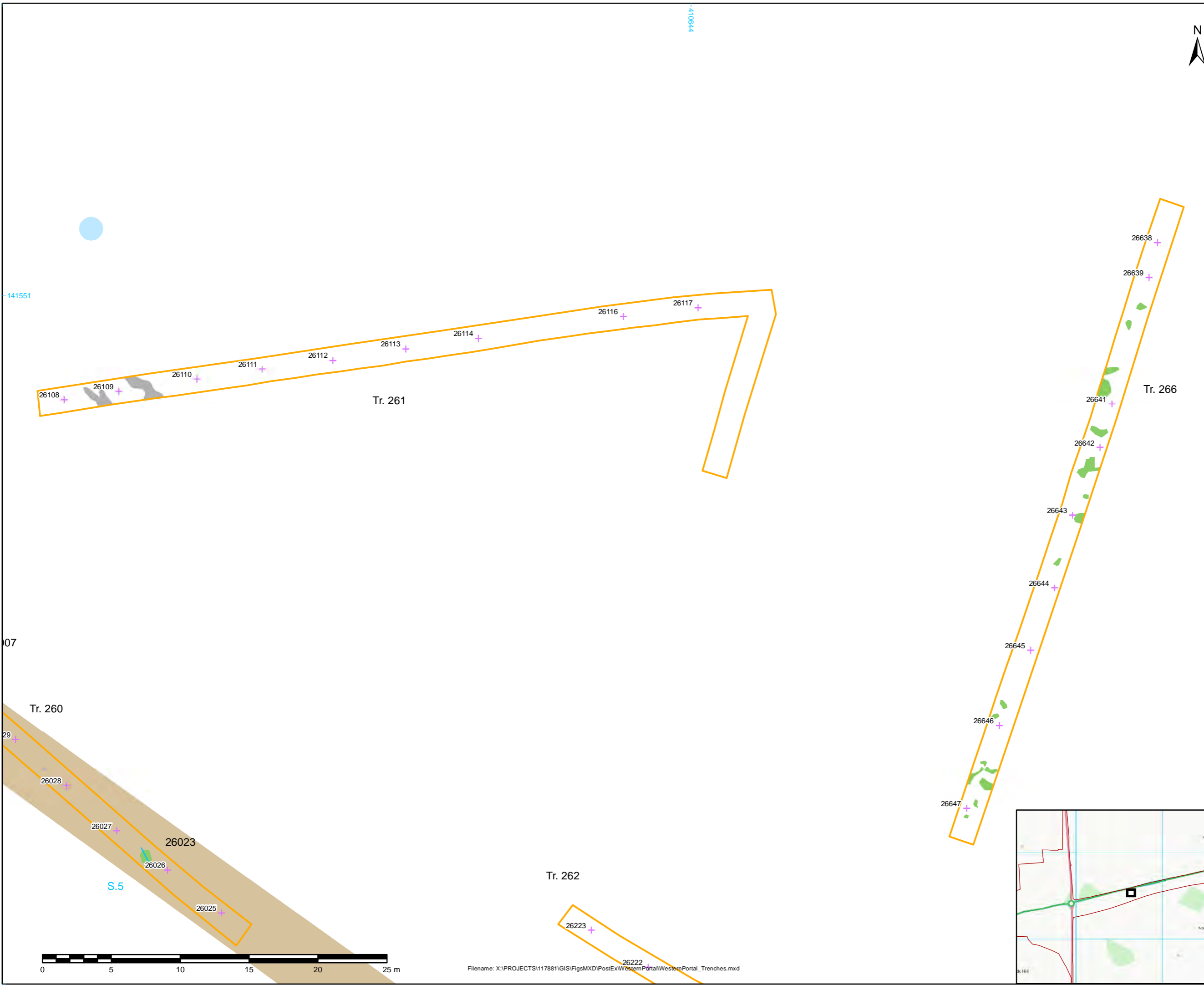
Scale @ A3 1:250

THIS DOCUMENT HAS BEEN PREPARED PURSUANT TO AND SUBJECT TO THE TERMS OF AECOM'S APPOINTMENT BY ITS CLIENT. AECOM ACCEPTS NO LIABILITY FOR ANY USE OF THIS DOCUMENT OTHER THAN BY ITS ORIGINAL CLIENT OR FOLLOWING AECOM'S EXPRESS AGREEMENT TO SUCH USE, AND ONLY FOR THE PURPOSES FOR WHICH IT WAS PREPARED AND PROVIDED.

Highways England
Temple Quay House
2 Temple Quay
Bristol
BS1 6PN

AECOM + mace + WSP

Drawing Number	Highways England PIN	Originator	Volume	Rev



NOTES / LEGEND

Legend

- Trench outline
- DCO boundary
- Ploughsoil sample point
- Survey data
- Tree throws/natural features
- Disturbance
- Interpretation of geophysics
- Former Field Boundary
- Possible Archaeology

OS Basemapping:
© Crown copyright and database rights 2017 Ordnance Survey 100030649.

Revision Details		By	Date	Suffix

Purpose of issue
Archaeological mitigation

Client
Highways England

Working on behalf of
highways england

Project Title
A303 Western Portal project ref: 117881

Drawing Title
Figure 11.30: Trenches 261 & 266: results.

Designed RMR/G	Drawn RMR/G	Checked	Approved	Date
				11/03/2019

Internal Project No.
WA reference: 117881

Scale @ A3
1:250

Zone

THIS DOCUMENT HAS BEEN PREPARED PURSUANT TO AND SUBJECT TO THE TERMS OF AECOM'S APPOINTMENT BY ITS CLIENT. AECOM ACCEPTS NO LIABILITY FOR ANY USE OF THIS DOCUMENT OTHER THAN BY ITS ORIGINAL CLIENT OR FOLLOWING AECOM'S EXPRESS AGREEMENT TO SUCH USE, AND ONLY FOR THE PURPOSES FOR WHICH IT WAS PREPARED AND PROVIDED.

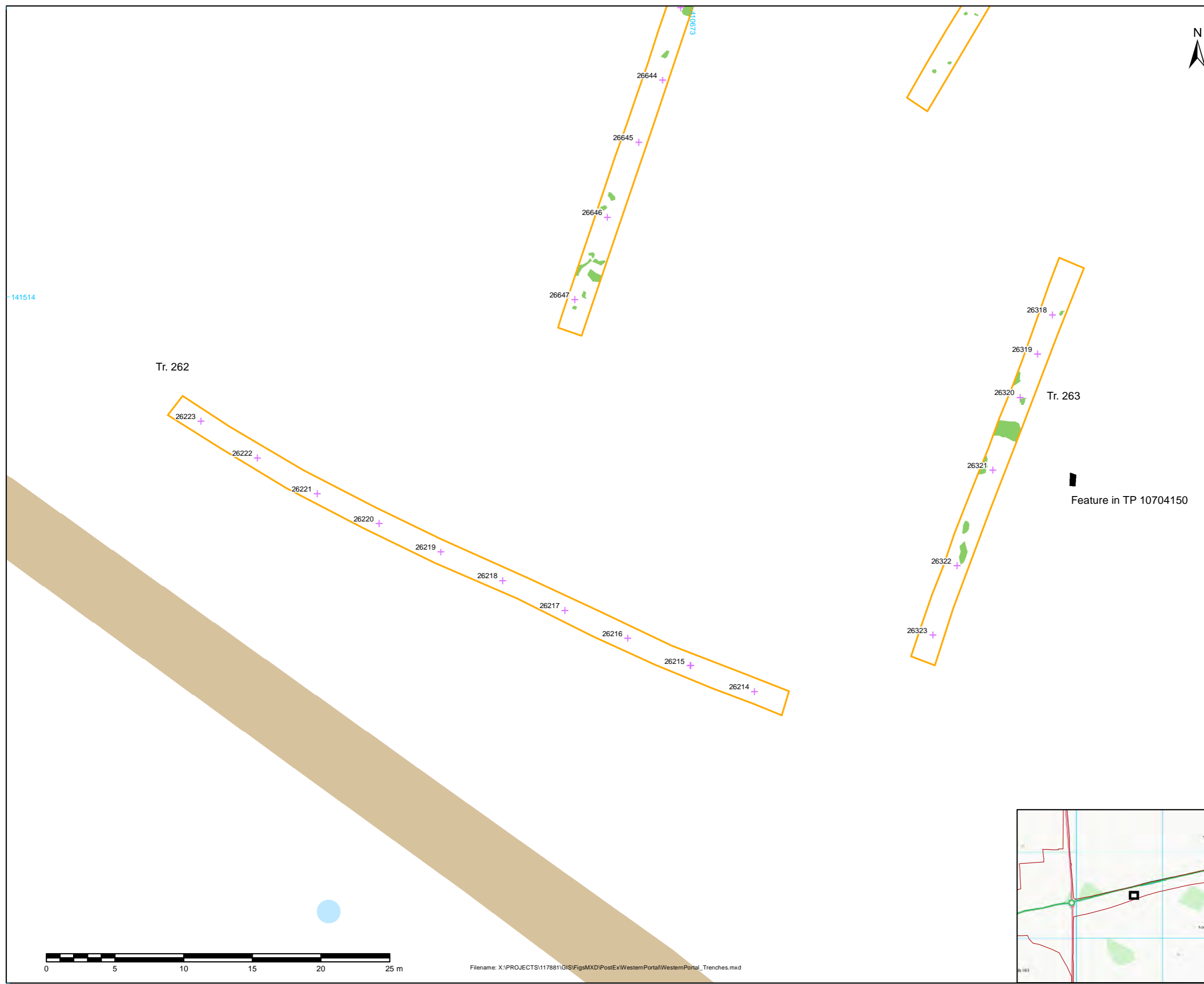
Highways England
Temple Quay House
2 Temple Quay
Bristol
BS1 6PN

AmW
AECOM + mace + WSP

Drawing Number	Highways England PIN	Originator	Volume	Rev

Location | Type | Role | Number

Filename: X:\PROJECTS\117881\GIS\Figs\MXD\PostEx\WesternPortal\WesternPortal_Trenches.mxd



NOTES / LEGEND

- Legend**
- Trench outline
 - DCO boundary
 - + Ploughsoil sample point
 - Survey data
 - Archaeology
 - Tree throws/natural features
 - Interpretation of geophysics
 - Former Field Boundary
 - Possible Archaeology

OS Basemapping:
© Crown copyright and database rights 2017 Ordnance Survey 100030649.

Revision Details	By	Date	Suffix

Purpose of issue
Archaeological mitigation

Client
Highways England

Working on behalf of

Project Title
A303 Western Portal project ref: 117881

Drawing Title
Figure 11.31: Trenches 262 & 263: results.

Designed RM/RG	Drawn RM/RG	Checked	Approved	Date 11/03/2019
-------------------	----------------	---------	----------	--------------------

Internal Project No.
WA reference: 117881

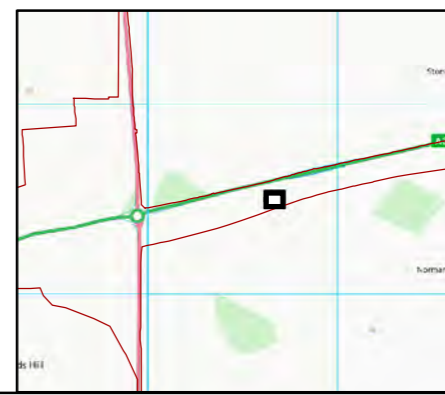
Scale @ A3
1:250

THIS DOCUMENT HAS BEEN PREPARED PURSUANT TO AND SUBJECT TO THE TERMS OF AECOM'S APPOINTMENT BY ITS CLIENT. AECOM ACCEPTS NO LIABILITY FOR ANY USE OF THIS DOCUMENT OTHER THAN BY ITS ORIGINAL CLIENT OR FOLLOWING AECOM'S EXPRESS AGREEMENT TO SUCH USE, AND ONLY FOR THE PURPOSES FOR WHICH IT WAS PREPARED AND PROVIDED.

Highways England
Temple Quay House
2 Temple Quay
Bristol
BS1 6PN

AECOM + mace + WSP

Drawing Number Highways England PIN	Originator	Volume	Rev





NOTES / LEGEND

- Legend**
- Trench outline
 - DCO boundary
 - + Ploughsoil sample point
 - Survey data
 - Tree throws/natural features

OS Basemapping:
© Crown copyright and database rights 2017 Ordnance Survey 100030649.

Revision Details			
By	Check	Date	Suffix

Purpose of issue
Archaeological mitigation

Client
Highways England

Working on behalf of

Project Title
A303 Western Portal project ref: 117881

Drawing Title
Figure 11.32: Trenches 267 & 271: results.

Designed RM/RG	Drawn RM/RG	Checked	Approved	Date 11/03/2019
-------------------	----------------	---------	----------	--------------------

Internal Project No.
WA reference: 117881

Scale @ A3
1:250

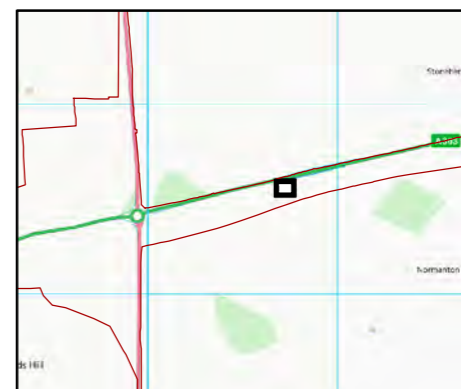
THIS DOCUMENT HAS BEEN PREPARED PURSUANT TO AND SUBJECT TO THE TERMS OF AECOM'S APPOINTMENT BY ITS CLIENT. AECOM ACCEPTS NO LIABILITY FOR ANY USE OF THIS DOCUMENT OTHER THAN BY ITS ORIGINAL CLIENT OR FOLLOWING AECOM'S EXPRESS AGREEMENT TO SUCH USE, AND ONLY FOR THE PURPOSES FOR WHICH IT WAS PREPARED AND PROVIDED.

Highways England
Temple Quay House
2 Temple Quay
Bristol
BS1 6PN

AECOM + mace + WSP

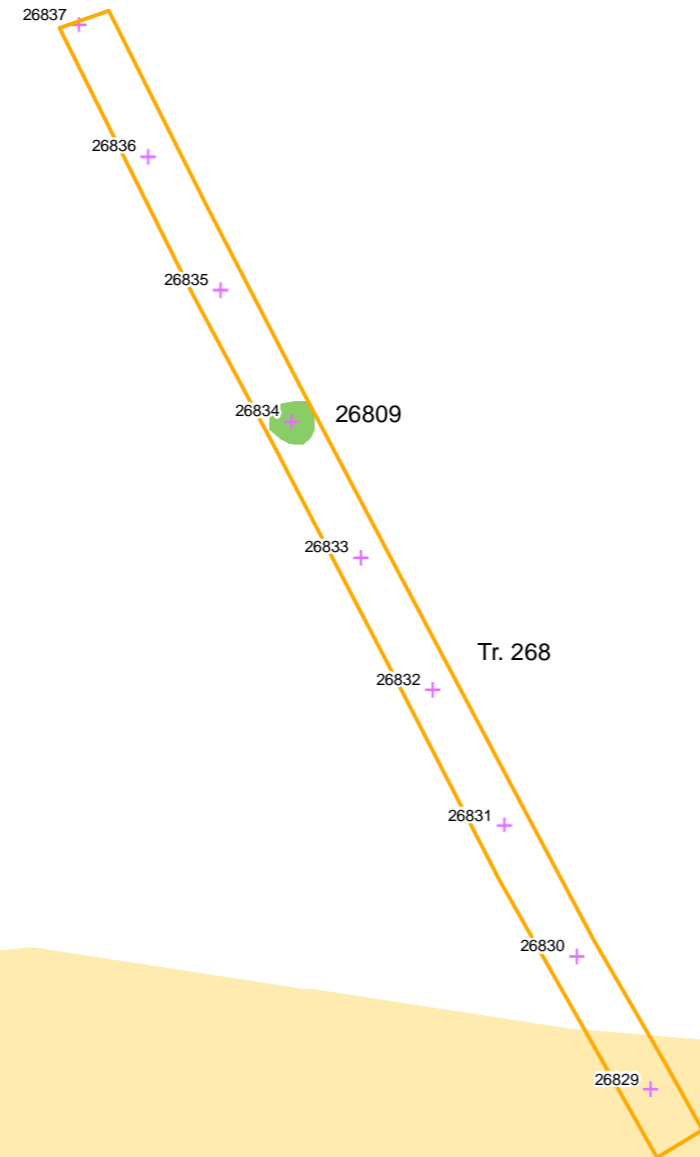
Drawing Number Highways England PIN	Originator	Volume	Rev
--	------------	--------	-----

Location	Type	Role	Number
----------	------	------	--------



Tr. 267

141534



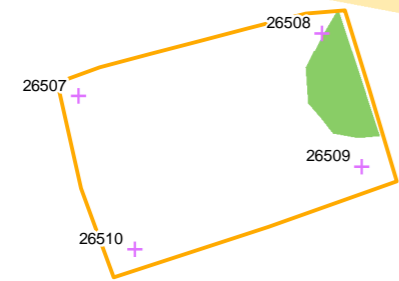
Tr. 268



Tr. 270







TP 10704150

Tr. 265



NOTES / LEGEND

Legend

-  Trench outline
-  DCO boundary
-  Ploughsoil sample point
- Survey data
-  Tree throws/natural features
- Interpretation of geophysics
-  Possible Archaeology
-  Superficial Geology

OS Basemapping: © Crown copyright and database rights 2017 Ordnance Survey 100030649.

Revision Details	By	Check	Date	Suffix

Purpose of issue
Archaeological mitigation

Client
Highways England

Working on behalf of


Project Title
A303 Western Portal project ref: 117881

Drawing Title
Figure 11.33: Trenches 265, 268 & 270: results.

Designed RMRG	Drawn RMRG	Checked	Approved	Date
				11/03/2019

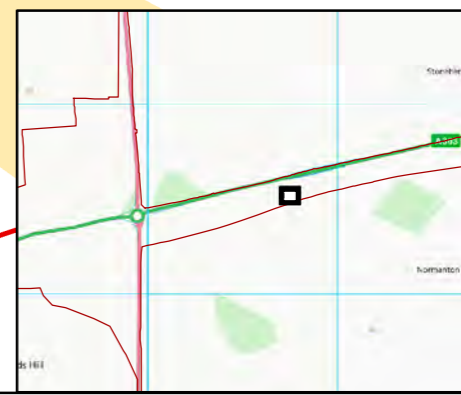
Internal Project No. WA reference: 117881
Scale @ A3 1:250

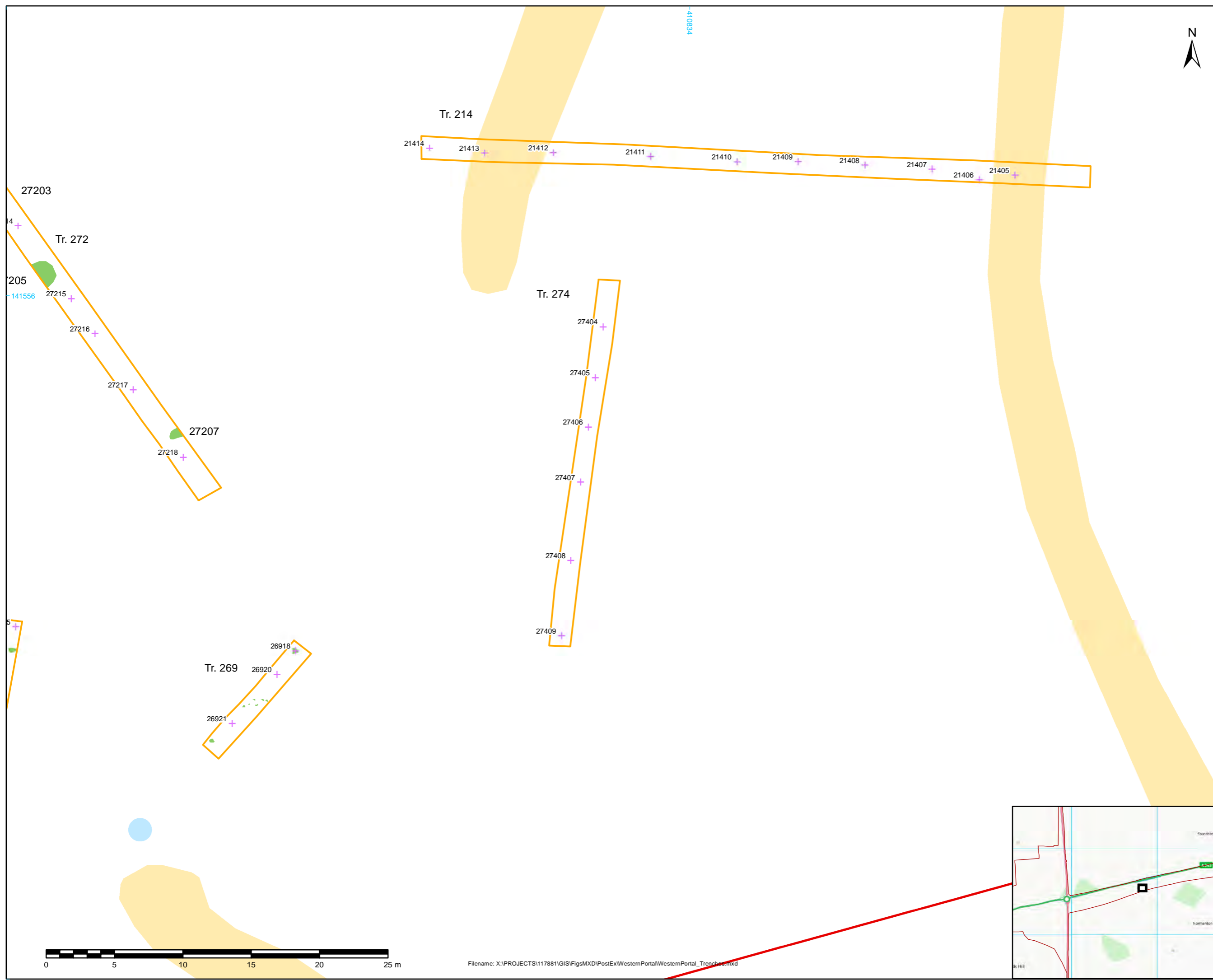
THIS DOCUMENT HAS BEEN PREPARED PURSUANT TO AND SUBJECT TO THE TERMS OF AECOM'S APPOINTMENT BY ITS CLIENT. AECOM ACCEPTS NO LIABILITY FOR ANY USE OF THIS DOCUMENT OTHER THAN BY ITS ORIGINAL CLIENT OR FOLLOWING AECOM'S EXPRESS AGREEMENT TO SUCH USE, AND ONLY FOR THE PURPOSES FOR WHICH IT WAS PREPARED AND PROVIDED.

Highways England
Temple Quay House
2 Temple Quay
Bristol
BS1 6PN


AECOM + mace + WSP

Drawing Number	Highways England PIN	Originator	Volume	Rev





NOTES / LEGEND

- Legend**
- Trench outline
 - DCO boundary
 - + Ploughsoil sample point
 - Survey data
 - Tree throws/natural features
 - Interpretation of geophysics
 - Possible Archaeology
 - Superficial Geology

OS Basemapping:
© Crown copyright and database rights 2017 Ordnance Survey 100030649.

Revision Details	By	Date	Suffix
	Check		
Purpose of issue			
Archaeological mitigation			

Client
Highways England



Project Title
A303 Western Portal project ref: 117881

Drawing Title
Figure 11.34: Trenches 214, 269 & 274: results.

Designed RMRG	Drawn RMRG	Checked	Approved	Date
				11/03/2019

Internal Project No.
WA reference: 117881


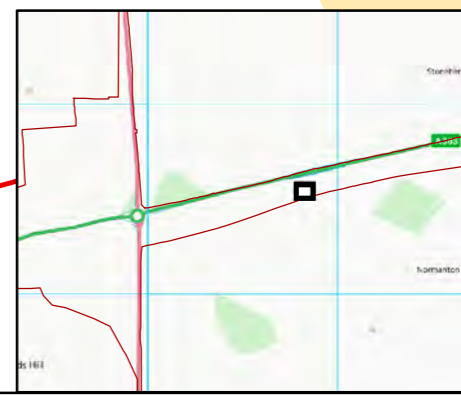
Scale @ A3
1:250

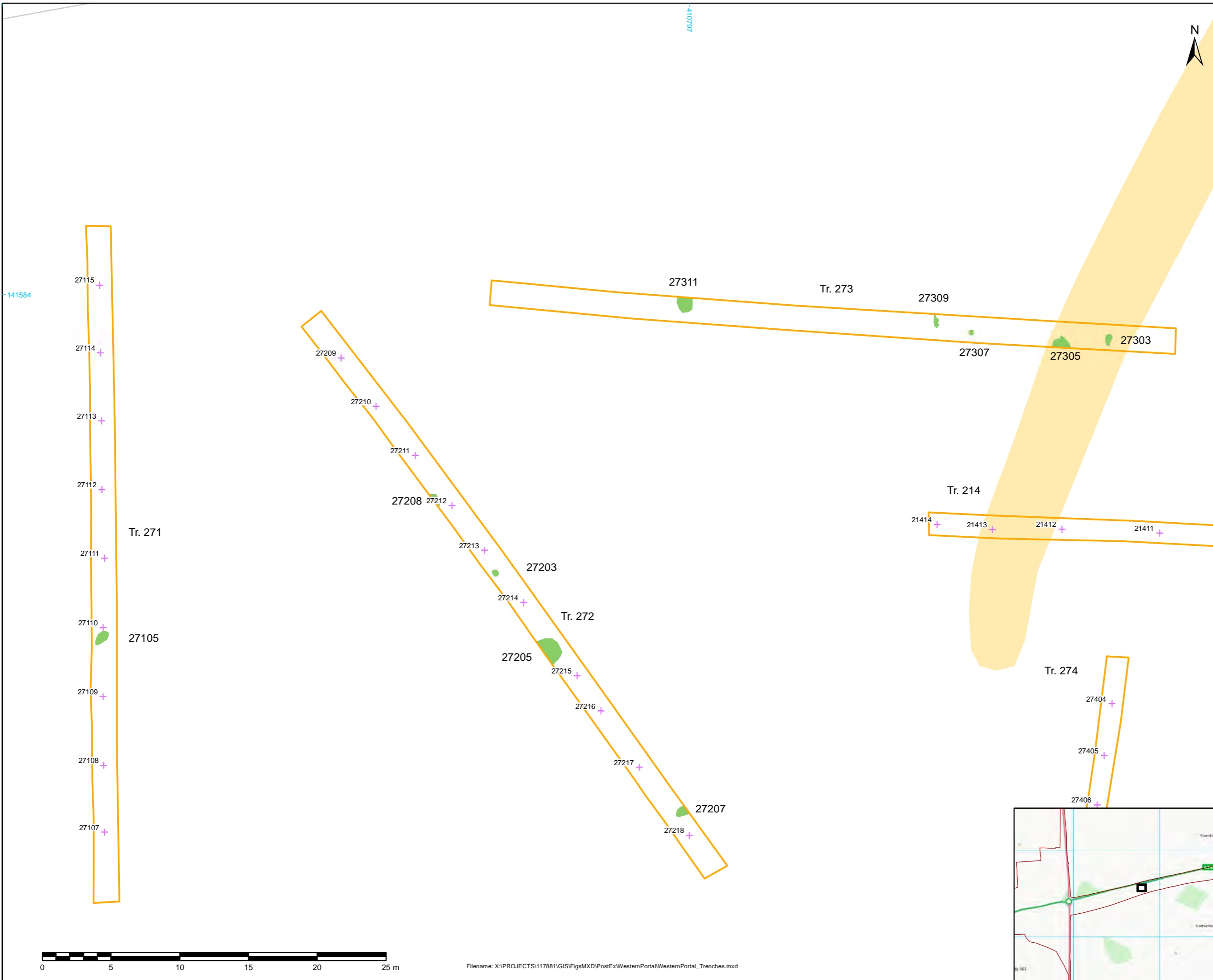
THIS DOCUMENT HAS BEEN PREPARED PURSUANT TO AND SUBJECT TO THE TERMS OF AECOM'S APPOINTMENT BY ITS CLIENT. AECOM ACCEPTS NO LIABILITY FOR ANY USE OF THIS DOCUMENT OTHER THAN BY ITS ORIGINAL CLIENT OR FOLLOWING AECOM'S EXPRESS AGREEMENT TO SUCH USE, AND ONLY FOR THE PURPOSES FOR WHICH IT WAS PREPARED AND PROVIDED.

Highways England
Temple Quay House
2 Temple Quay
Bristol
BS1 6PN



Drawing Number	Highways England PIN	Originator	Volume	Rev





NOTES / LEGEND

- Legend**
- Trench outline
 - DCO boundary
 - + Ploughsoil sample point
 - Survey data
 - Tree throws/natural features
 - Interpretation of geophysics
 - Superficial Geology

OS Basemapping:
© Crown copyright and database rights 2017 Ordnance Survey 100030649.

Revision Details		By	Date	Suffix

Purpose of issue
Archaeological mitigation

Client
Highways England

Working on behalf of

Project Title
A303 Western Portal project ref: 117881

Drawing Title
Figure 11.35: Trenches 271, 272 & 273: results.

Designed RMRG	Drawn RMRG	Checked	Approved	Date
				11/03/2019

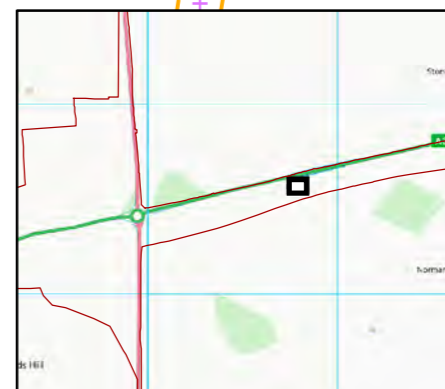
Internal Project No. WA reference: 117881
Scale @ A3 1:250

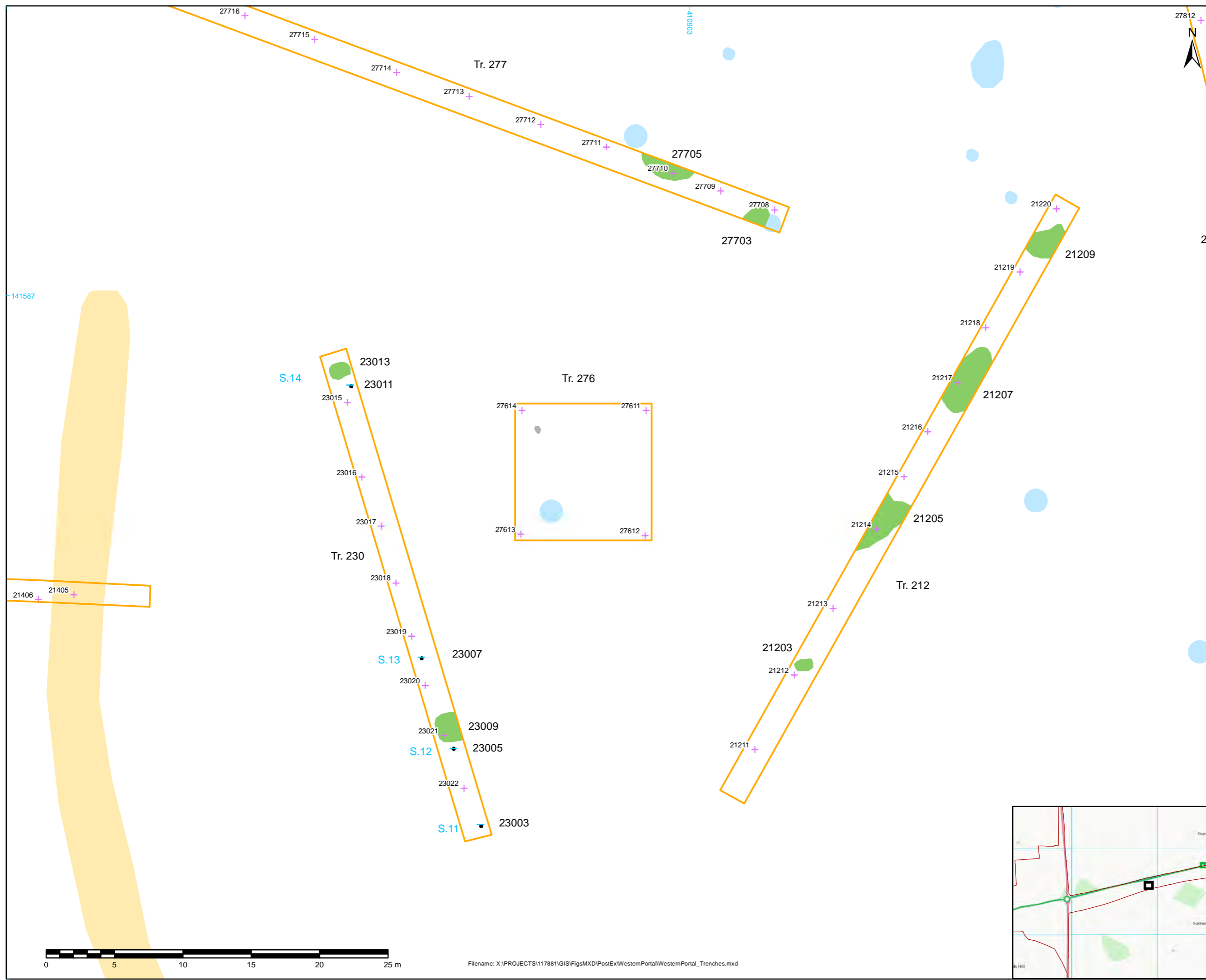
THIS DOCUMENT HAS BEEN PREPARED PURSUANT TO AND SUBJECT TO THE TERMS OF AECOM'S APPOINTMENT BY ITS CLIENT. AECOM ACCEPTS NO LIABILITY FOR ANY USE OF THIS DOCUMENT OTHER THAN BY ITS ORIGINAL CLIENT OR FOLLOWING AECOM'S EXPRESS AGREEMENT TO SUCH USE, AND ONLY FOR THE PURPOSES FOR WHICH IT WAS PREPARED AND PROVIDED.

Highways England
Temple Quay House
2 Temple Quay
Bristol
BS1 6PN

AECOM + mace + WSP

Drawing Number	Highways England PIN	Originator	Volume	Rev





NOTES / LEGEND

Legend

- Trench outline
- DCO boundary
- Ploughsoil sample point

Survey data

- Archaeology
- Tree throws/natural features
- Disturbance

Interpretation of geophysics

- Possible Archaeology
- Superficial Geology

OS Basemapping:
© Crown copyright and database rights 2017 Ordnance Survey 100030649.

Revision Details		By	Date	Suffix
		Check		

Purpose of issue
Archaeological mitigation

Client
Highways England

Working on behalf of
highways england

Project Title
A303 Western Portal project ref: 117881

Drawing Title
Figure 11.36: Trenches 212, 230 & 276: results.

Designed	Drawn	Checked	Approved	Date
RM/RG	RM/RG			11/03/2019

Internal Project No.
WA reference: 117881

Scale @ A3
1:250

Zone

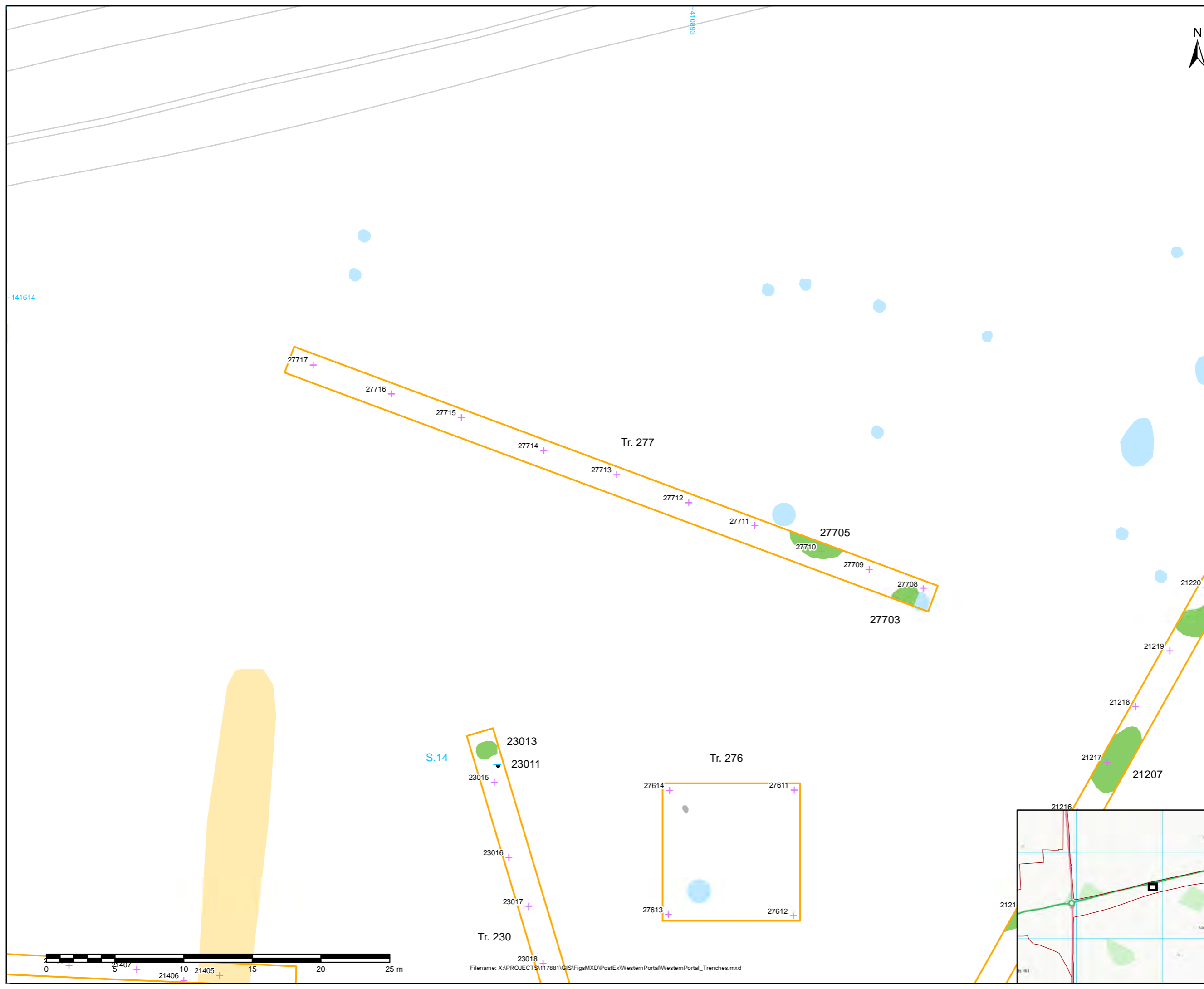
THIS DOCUMENT HAS BEEN PREPARED PURSUANT TO AND SUBJECT TO THE TERMS OF AECOM'S APPOINTMENT BY ITS CLIENT. AECOM ACCEPTS NO LIABILITY FOR ANY USE OF THIS DOCUMENT OTHER THAN BY ITS ORIGINAL CLIENT OR FOLLOWING AECOM'S EXPRESS AGREEMENT TO SUCH USE, AND ONLY FOR THE PURPOSES FOR WHICH IT WAS PREPARED AND PROVIDED.

Highways England
Temple Quay House
2 Temple Quay
Bristol
BS1 6PN

AmW
AECOM + mace + WSP

Drawing Number	Highways England PIN	Originator	Volume	Rev

Location	Type	Role	Number



NOTES / LEGEND

- Legend**
- Trench outline
 - DCO boundary
 - + Ploughsoil sample point
 - Survey data
 - Archaeology
 - Tree throws/natural features
 - Disturbance
 - Interpretation of geophysics
 - Possible Archaeology
 - Superficial Geology

OS Basemapping:
© Crown copyright and database rights 2017 Ordnance Survey 100030649.

Revision Details	By	Check	Date	Suffix

Purpose of issue
Archaeological mitigation

Client
Highways England

Working on behalf of

Project Title
A303 Western Portal project ref: 117881

Drawing Title
Figure 11.37: Trenches 276 & 277: results.

Designed	Drawn	Checked	Approved	Date
RM/RG	RM/RG			11/03/2019

Internal Project No.
WA reference: 117881

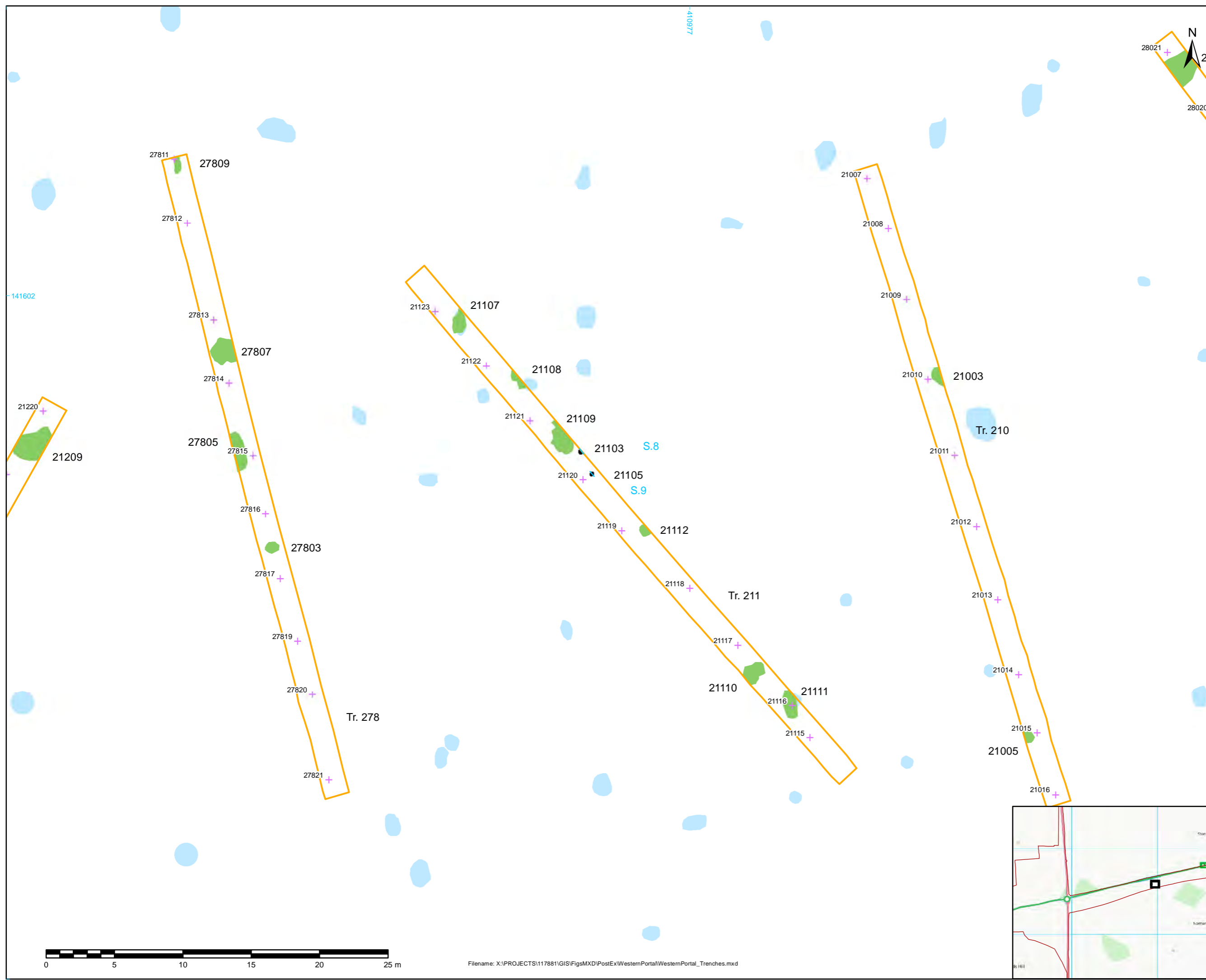
Scale @ A3
1:250

THIS DOCUMENT HAS BEEN PREPARED PURSUANT TO AND SUBJECT TO THE TERMS OF AECOM'S APPOINTMENT BY ITS CLIENT. AECOM ACCEPTS NO LIABILITY FOR ANY USE OF THIS DOCUMENT OTHER THAN BY ITS ORIGINAL CLIENT OR FOLLOWING AECOM'S EXPRESS AGREEMENT TO SUCH USE, AND ONLY FOR THE PURPOSES FOR WHICH IT WAS PREPARED AND PROVIDED.

Highways England
Temple Quay House
2 Temple Quay
Bristol
BS1 6PN

AECOM + mace + WSP

Drawing Number	Highways England PIN	Originator	Volume	Rev



NOTES / LEGEND

Legend

- Trench outline
- DCO boundary
- Ploughsoil sample point
- Survey data
- Archaeology
- Tree throws/natural features
- Interpretation of geophysics
- Possible Archaeology

OS Basemapping:
© Crown copyright and database rights 2017 Ordnance Survey 100030649.

Revision Details	By	Check	Date	Suffix

Purpose of issue
Archaeological mitigation

Client
Highways England

Working on behalf of
highways england

Project Title
A303 Western Portal project ref: 117881

Drawing Title
Figure 11.38: Trenches 210, 211 & 278: results.

Designed RMRG	Drawn RMRG	Checked	Approved	Date
				11/03/2019

Internal Project No.
WA reference: 117881

Scale @ A3
1:250

THIS DOCUMENT HAS BEEN PREPARED PURSUANT TO AND SUBJECT TO THE TERMS OF AECOM'S APPOINTMENT BY ITS CLIENT. AECOM ACCEPTS NO LIABILITY FOR ANY USE OF THIS DOCUMENT OTHER THAN BY ITS ORIGINAL CLIENT OR FOLLOWING AECOM'S EXPRESS AGREEMENT TO SUCH USE, AND ONLY FOR THE PURPOSES FOR WHICH IT WAS PREPARED AND PROVIDED.

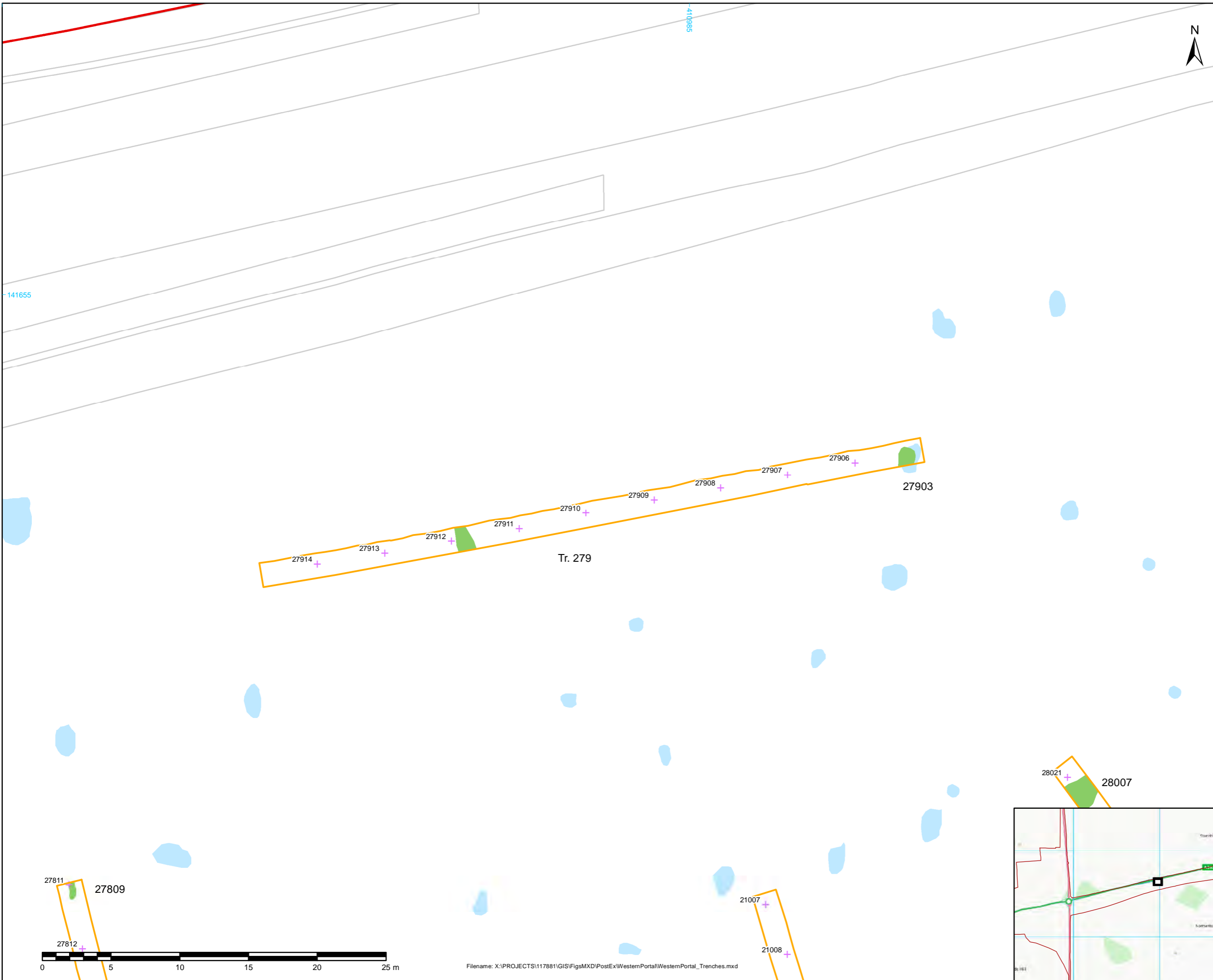
Highways England
Temple Quay House
2 Temple Quay
Bristol
BS1 6PN

AmW
AECOM + mace + WSP

Drawing Number	Highways England PIN	Originator	Volume	Rev

Location	Type	Role	Number





NOTES / LEGEND



Legend

- Trench outline
- DCO boundary
- + Ploughsoil sample point
- Survey data
- Tree throws/natural features
- Interpretation of geophysics
- Possible Archaeology

OS Basemapping:
© Crown copyright and database rights 2017 Ordnance Survey 100030649.

Revision Details	By	Date	Suffix

Purpose of issue
Archaeological mitigation

Client
Highways England

Working on behalf of

Project Title
A303 Western Portal project ref: 117881

Drawing Title
Figure 11.39: Trench 279: results.

Designed	Drawn	Checked	Approved	Date
RM/RG	RM/RG			11/03/2019

Internal Project No.
WA reference: 117881

Scale @ A3
1:250

THIS DOCUMENT HAS BEEN PREPARED PURSUANT TO AND SUBJECT TO THE TERMS OF AECOM'S APPOINTMENT BY ITS CLIENT. AECOM ACCEPTS NO LIABILITY FOR ANY USE OF THIS DOCUMENT OTHER THAN BY ITS ORIGINAL CLIENT OR FOLLOWING AECOM'S EXPRESS AGREEMENT TO SUCH USE, AND ONLY FOR THE PURPOSES FOR WHICH IT WAS PREPARED AND PROVIDED.

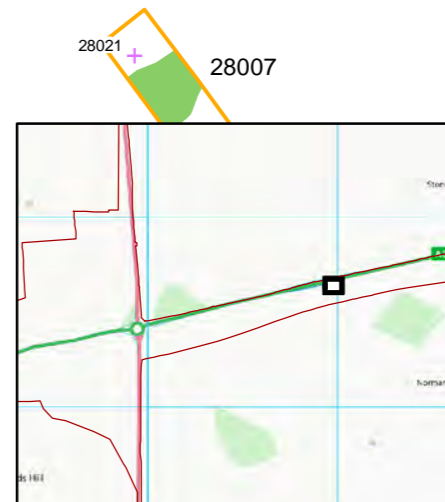
Highways England
Temple Quay House
2 Temple Quay
Bristol
BS1 6PN

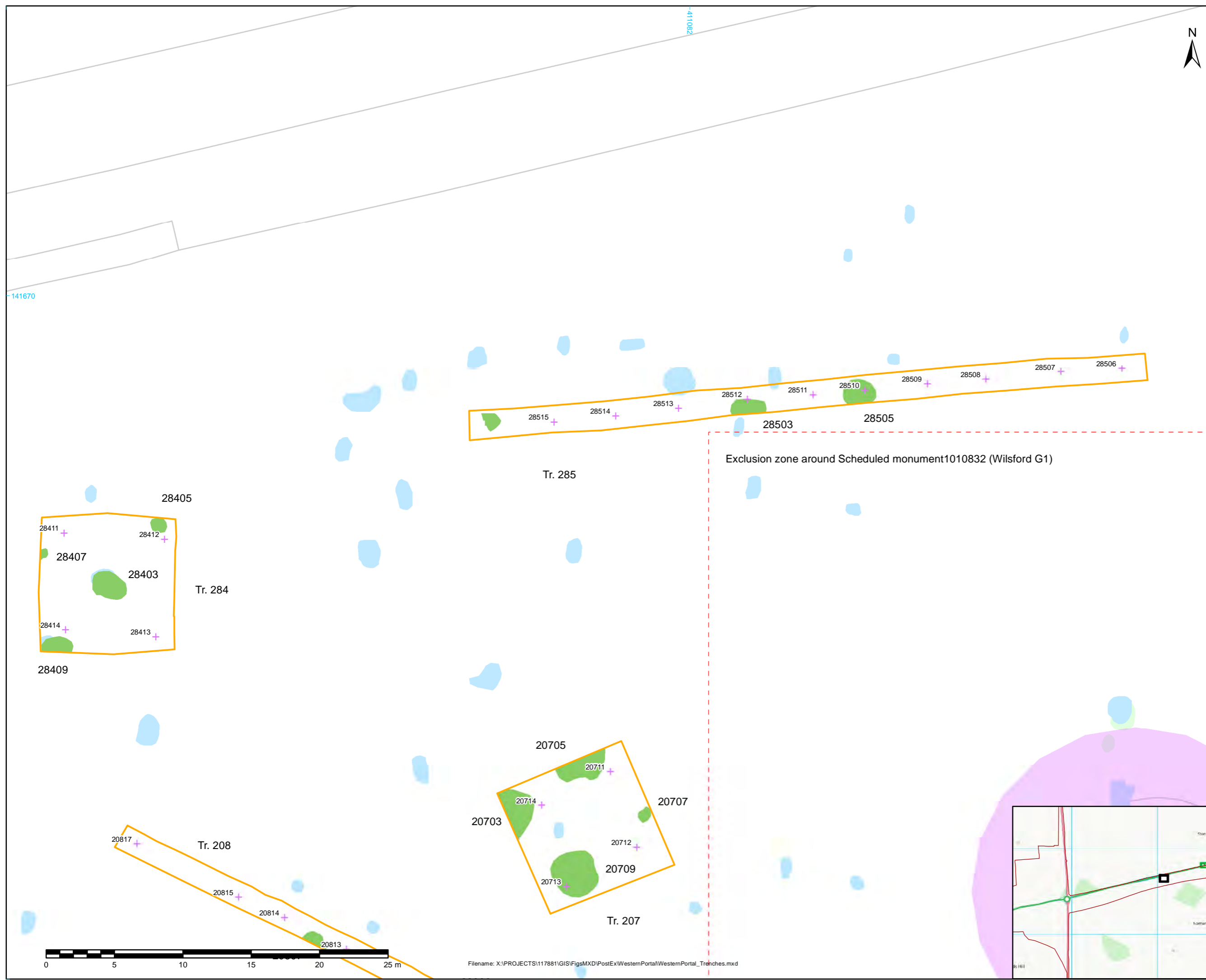
AECOM + mace + WSP

Drawing Number	Originator	Volume	Rev
Highways England PIN			

27811
27809
27812

21007
21008





NOTES / LEGEND

Legend

- Trench outline
- Scheduled Monuments
- DCO boundary
- Ploughsoil sample point
- Survey data
- Tree throws/natural features
- Interpretation of geophysics
- Possible Archaeology
- Archaeological feature
- Features shown on National Mapping Programme

OS Basemapping:
© Crown copyright and database rights 2017 Ordnance Survey 100030649.

Revision Details		By	Date	Suffix
		Check		

Purpose of issue
Archaeological mitigation

Client
Highways England

Working on behalf of
highways england

Project Title
A303 Western Portal project ref: 117881

Drawing Title
Figure 11.40: Trenches 207, 284 & 285: results.

Designed	Drawn	Checked	Approved	Date
RM/RG	RM/RG			11/03/2019

Internal Project No.
WA reference: 117881

Scale @ A3
1:250

Zone

THIS DOCUMENT HAS BEEN PREPARED PURSUANT TO AND SUBJECT TO THE TERMS OF AECOM'S APPOINTMENT BY ITS CLIENT. AECOM ACCEPTS NO LIABILITY FOR ANY USE OF THIS DOCUMENT OTHER THAN BY ITS ORIGINAL CLIENT OR FOLLOWING AECOM'S EXPRESS AGREEMENT TO SUCH USE, AND ONLY FOR THE PURPOSES FOR WHICH IT WAS PREPARED AND PROVIDED.

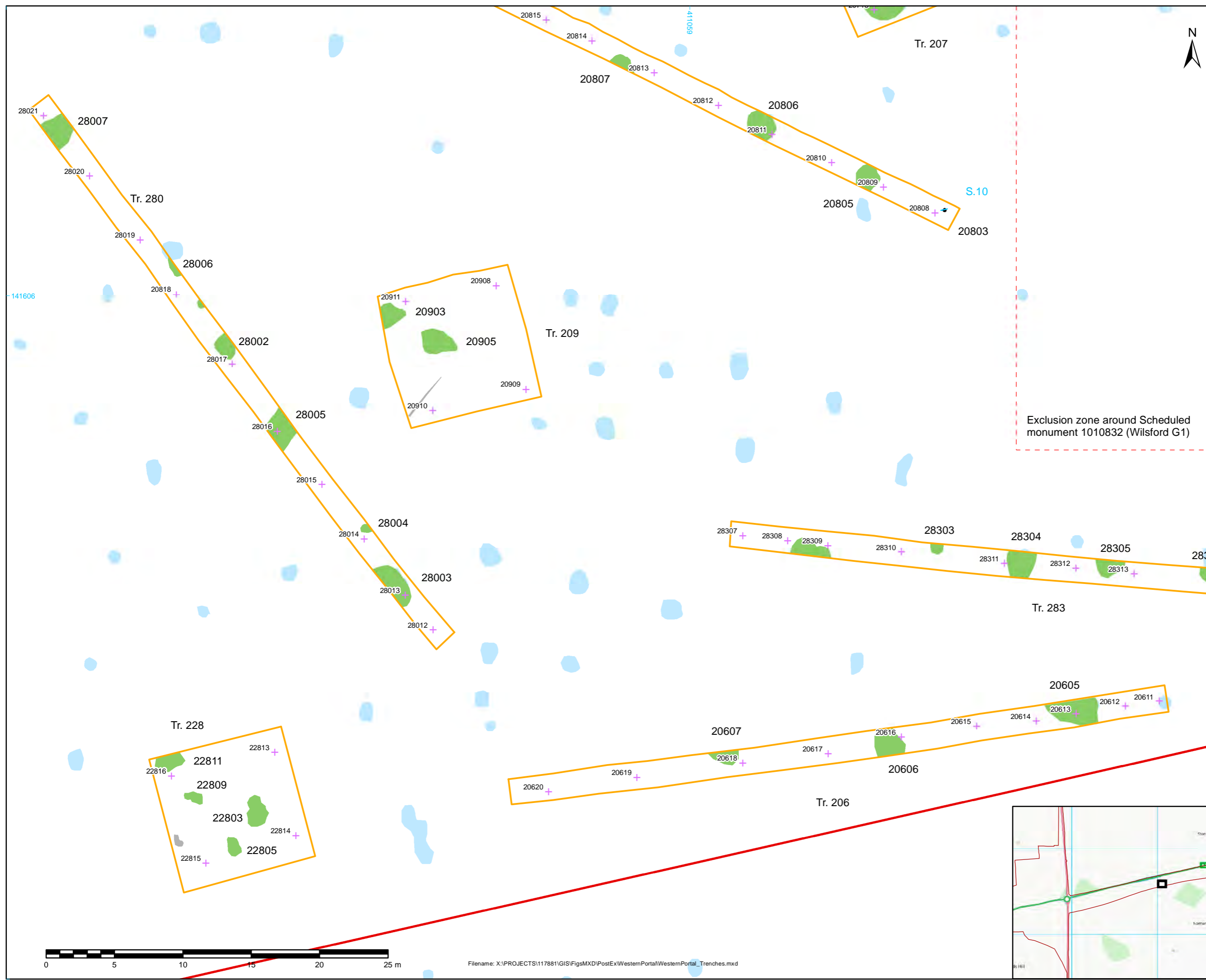
Highways England
Temple Quay House
2 Temple Quay
Bristol
BS1 6PN

AmW
AECOM + mace + WSP

Drawing Number	Highways England PIN	Originator	Volume	Rev

Location | Type | Role | Number

Filename: X:\PROJECTS\117881\GIS\Figs\MXD\PostEx\WesternPortal\WesternPortal_Trenches.mxd



NOTES / LEGEND

Legend

- Trench outline
- DCO boundary
- Ploughsoil sample point
- Survey data
- Archaeology
- Tree throws/natural features
- Disturbance
- Interpretation of geophysics
- Possible Archaeology

OS Basemapping:
© Crown copyright and database rights 2017 Ordnance Survey 100030649.

Revision Details		By	Date	Suffix
		Check		

Purpose of issue
Archaeological mitigation

Client
Highways England

Working on behalf of
highways england

Project Title
A303 Western Portal project ref: 117881

Drawing Title
Figure 11.41: Trenches 206, 209, 228 & 280: results.

Designed	Drawn	Checked	Approved	Date
RM/RG	RM/RG			11/03/2019

Internal Project No.
WA reference: 117881

Scale @ A3
1:250

THIS DOCUMENT HAS BEEN PREPARED PURSUANT TO AND SUBJECT TO THE TERMS OF AECOM'S APPOINTMENT BY ITS CLIENT. AECOM ACCEPTS NO LIABILITY FOR ANY USE OF THIS DOCUMENT OTHER THAN BY ITS ORIGINAL CLIENT OR FOLLOWING AECOM'S EXPRESS AGREEMENT TO SUCH USE, AND ONLY FOR THE PURPOSES FOR WHICH IT WAS PREPARED AND PROVIDED.

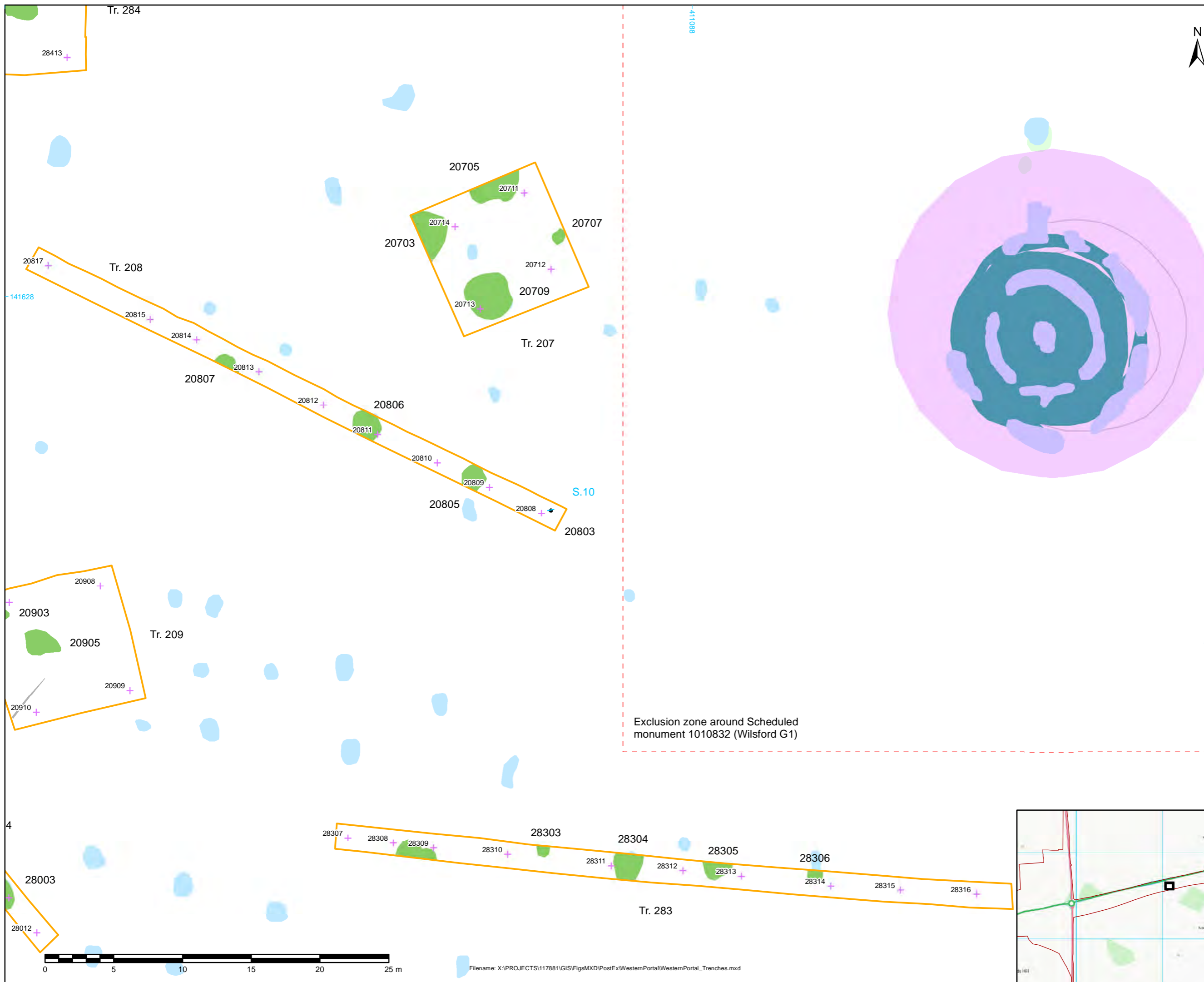
Highways England
Temple Quay House
2 Temple Quay
Bristol
BS1 6PN

AmW
AECOM + mace + WSP

Drawing Number	Highways England PIN	Originator	Volume	Rev

Location | Type | Role | Number





NOTES / LEGEND

Legend

- Trench outline
- Scheduled Monuments
- DCO boundary
- + Ploughsoil sample point

Survey data

- Archaeology
- Tree throws/natural features
- Disturbance

Interpretation of geophysics

- Possible Archaeology
- Archaeological feature
- Features shown on National Mapping Programme

OS Basemapping:
© Crown copyright and database rights 2017 Ordnance Survey 100030649.

Revision Details	By	Check	Date	Suffix

Purpose of issue
Archaeological mitigation

Client
Highways England

Working on behalf of

Project Title
A303 Western Portal project ref: 117881

Drawing Title
Figure 11.42: Trenches 207, 208 & 283: results.

Designed	Drawn	Checked	Approved	Date
RM/RG	RM/RG			11/03/2019

Internal Project No.
WA reference: 117881

Scale @ A3
1:250

THIS DOCUMENT HAS BEEN PREPARED PURSUANT TO AND SUBJECT TO THE TERMS OF AECOM'S APPOINTMENT BY ITS CLIENT. AECOM ACCEPTS NO LIABILITY FOR ANY USE OF THIS DOCUMENT OTHER THAN BY ITS ORIGINAL CLIENT OR FOLLOWING AECOM'S EXPRESS AGREEMENT TO SUCH USE, AND ONLY FOR THE PURPOSES FOR WHICH IT WAS PREPARED AND PROVIDED.

Highways England
Temple Quay House
2 Temple Quay
Bristol
BS1 6PN

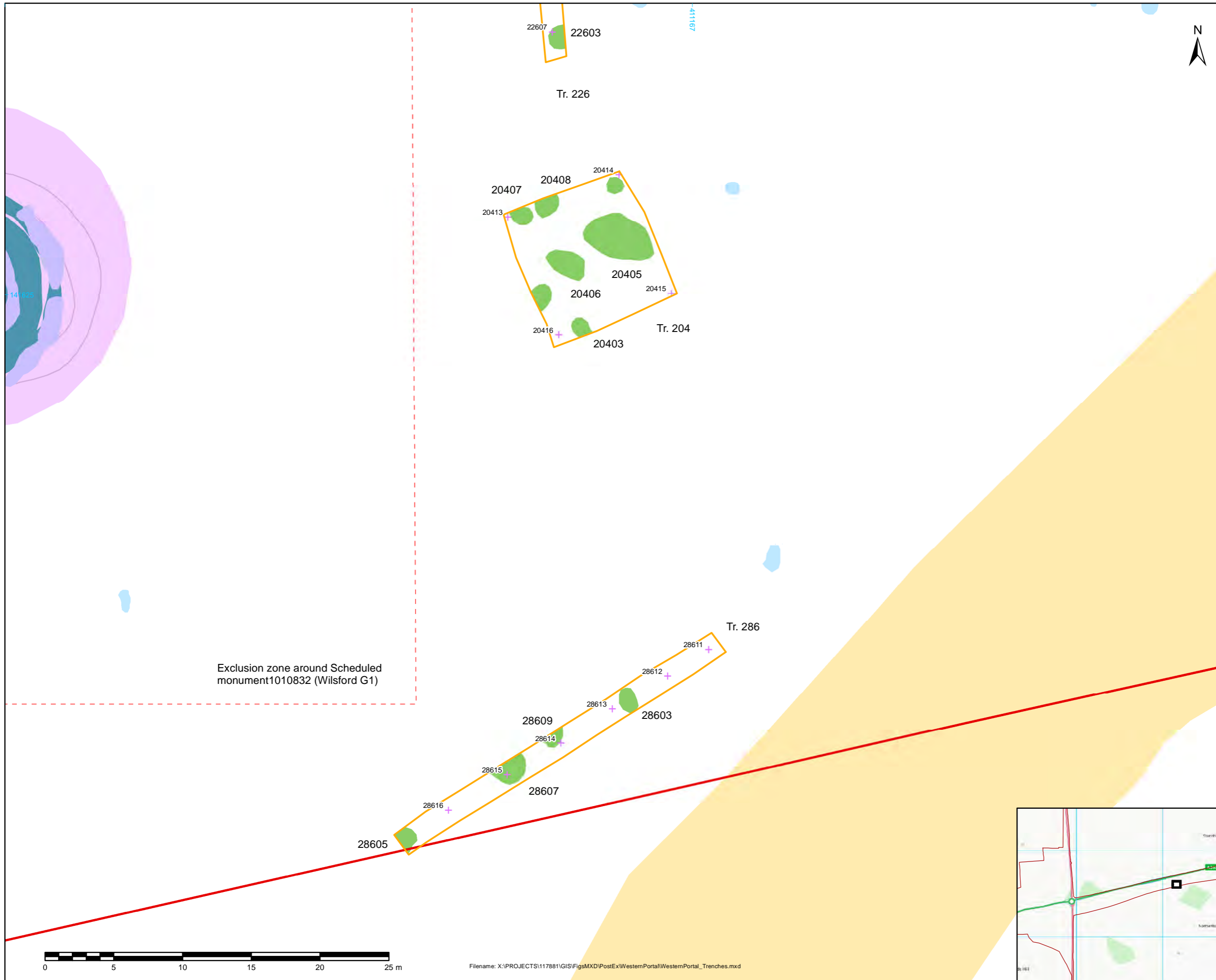
AECOM + mace + WSP

Drawing Number	Highways England PIN	Originator	Volume	Rev

Exclusion zone around Scheduled monument 1010832 (Wilsford G1)



Filename: X:\PROJECTS\117881\GIS\Figs\MXD\PostEx\WesternPortal\WesternPortal_Trenches.mxd



Exclusion zone around Scheduled monument 1010832 (Wilsford G1)

NOTES / LEGEND



- Legend**
- Trench outline
 - Scheduled Monuments
 - DCO boundary
 - + Ploughsoil sample point
- Survey data
- Tree throws/natural features
- Interpretation of geophysics
- Possible Archaeology
 - Superficial Geology
 - Archaeological feature

OS Basemapping:
© Crown copyright and database rights 2017 Ordnance Survey 100030649.

Revision Details	By	Date	Suffix

Purpose of issue
Archaeological mitigation

Client
Highways England

Working on behalf of

Project Title
A303 Western Portal project ref: 117881

Drawing Title
Figure 11.43: Trenches 204 & 286: results.

Designed RM/RG	Drawn RM/RG	Checked	Approved	Date 11/03/2019
-------------------	----------------	---------	----------	--------------------

Internal Project No.
WA reference: 117881

Scale @ A3
1:250

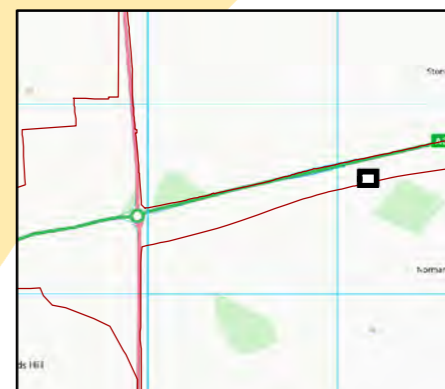
THIS DOCUMENT HAS BEEN PREPARED PURSUANT TO AND SUBJECT TO THE TERMS OF AECOM'S APPOINTMENT BY ITS CLIENT. AECOM ACCEPTS NO LIABILITY FOR ANY USE OF THIS DOCUMENT OTHER THAN BY ITS ORIGINAL CLIENT OR FOLLOWING AECOM'S EXPRESS AGREEMENT TO SUCH USE, AND ONLY FOR THE PURPOSES FOR WHICH IT WAS PREPARED AND PROVIDED.

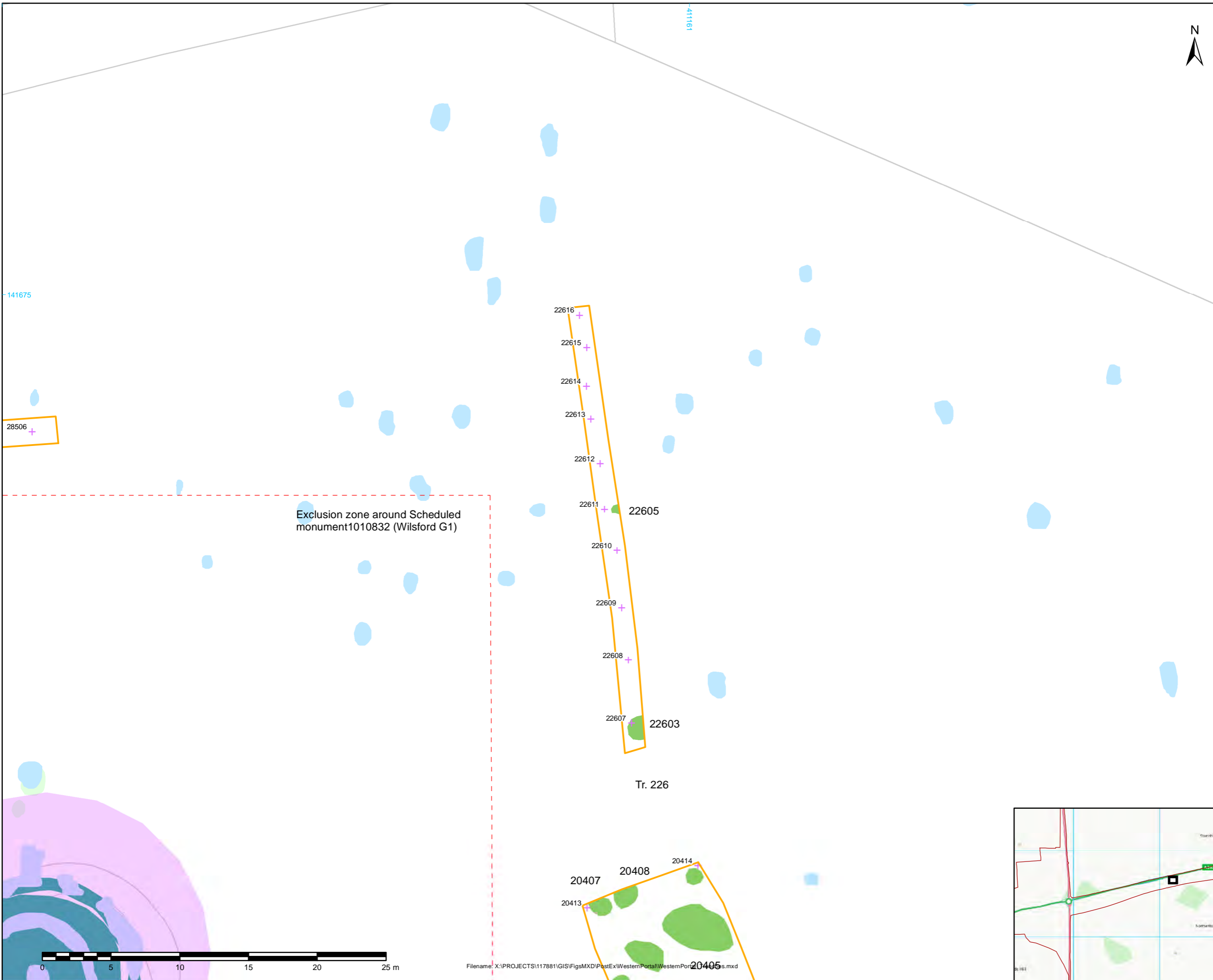
Highways England
Temple Quay House
2 Temple Quay
Bristol
BS1 6PN

AECOM + mace + WSP

Drawing Number Highways England PIN	Originator	Volume	Rev
--	------------	--------	-----

Location	Type	Role	Number
----------	------	------	--------





NOTES / LEGEND

Legend

- Trench outline
- Scheduled Monuments
- DCO boundary
- + Ploughsoil sample point
- Survey data
- Tree throws/natural features
- Interpretation of geophysics
- Possible Archaeology
- Archaeological feature
- Features shown on National Mapping Programme

OS Basemapping:
© Crown copyright and database rights 2017 Ordnance Survey 100030649.

Revision Details	By	Date	Suffix
	Check		

Purpose of issue
Archaeological mitigation

Client
Highways England

Working on behalf of

Project Title
A303 Western Portal project ref: 117881

Drawing Title
Figure 11.44: Trench 226: results.

Designed	Drawn	Checked	Approved	Date
RM/RG	RM/RG			11/03/2019

Internal Project No.
WA reference: 117881

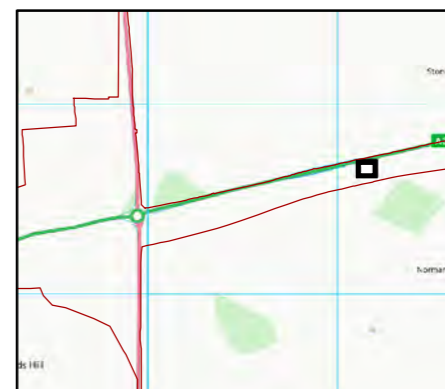
Scale @ A3
1:250

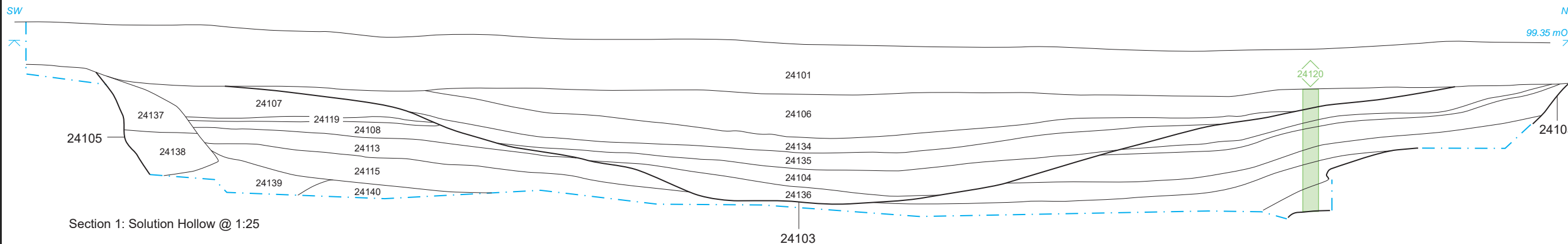
THIS DOCUMENT HAS BEEN PREPARED PURSUANT TO AND SUBJECT TO THE TERMS OF AECOM'S APPOINTMENT BY ITS CLIENT. AECOM ACCEPTS NO LIABILITY FOR ANY USE OF THIS DOCUMENT OTHER THAN BY ITS ORIGINAL CLIENT OR FOLLOWING AECOM'S EXPRESS AGREEMENT TO SUCH USE, AND ONLY FOR THE PURPOSES FOR WHICH IT WAS PREPARED AND PROVIDED.

Highways England
Temple Quay House
2 Temple Quay
Bristol
BS1 6PN

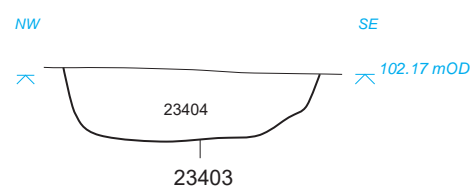
AECOM + mace + WSP

Drawing Number	Highways England PIN	Originator	Volume	Rev

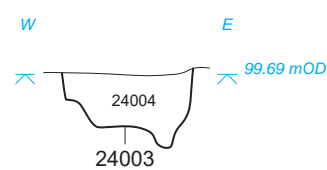




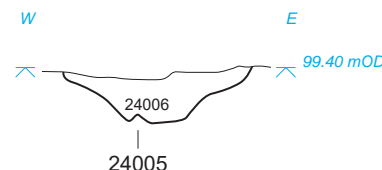
Section 1: Solution Hollow @ 1:25



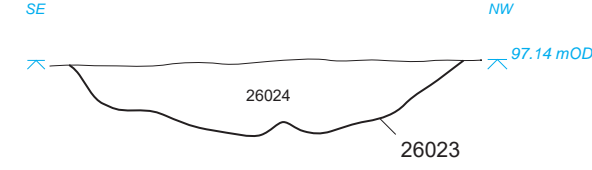
Section 2: Pit @ 1:25



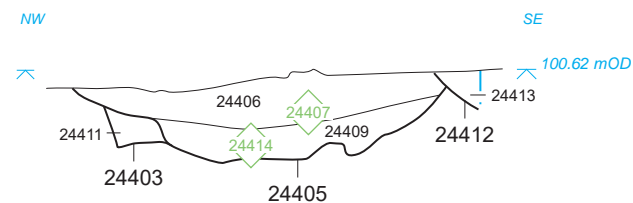
Section 3: Pit @ 1:25



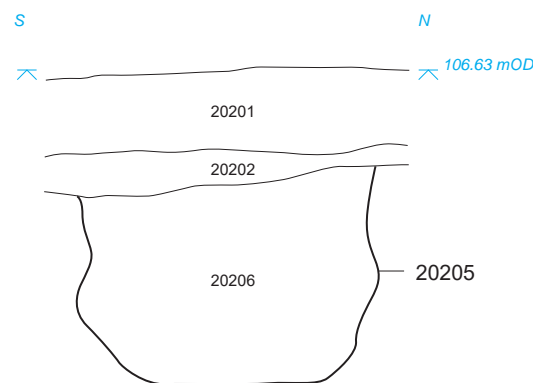
Section 4: Pit @ 1:25



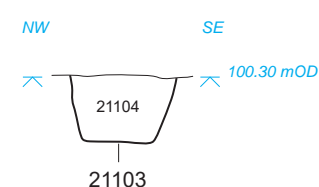
Section 5: Treethrow @ 1:25



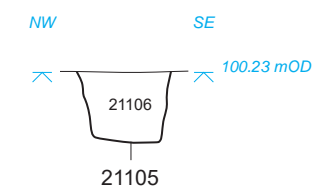
Section 6: Grave @ 1:25



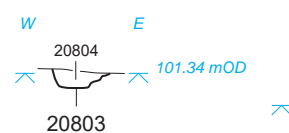
Section 7: Pit @ 1:25



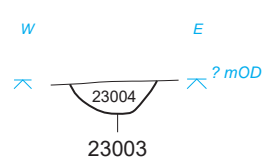
Section 8: Post-hole @ 1:25



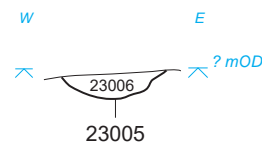
Section 9: Post-hole @ 1:25



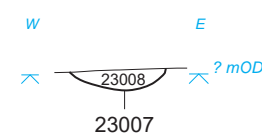
Section 10: Post-hole @ 1:25



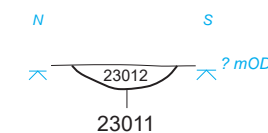
Section 11: Post-hole @ 1:25



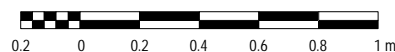
Section 12: Post-hole @ 1:25



Section 13: Post-hole @ 1:25



Section 14: Post-hole @ 1:25



OS Basemapping: © Crown copyright and database rights 2017 Ordnance Survey 100030649

Revision Details	By	Date	Suffix
	Check		

Purpose of Issue
Archaeological mitigation

Client: Highways England
Working on behalf of

Project Title
A303 Western Portal project ref : 117881

Drawing Title
Figure 11.45: All section drawings

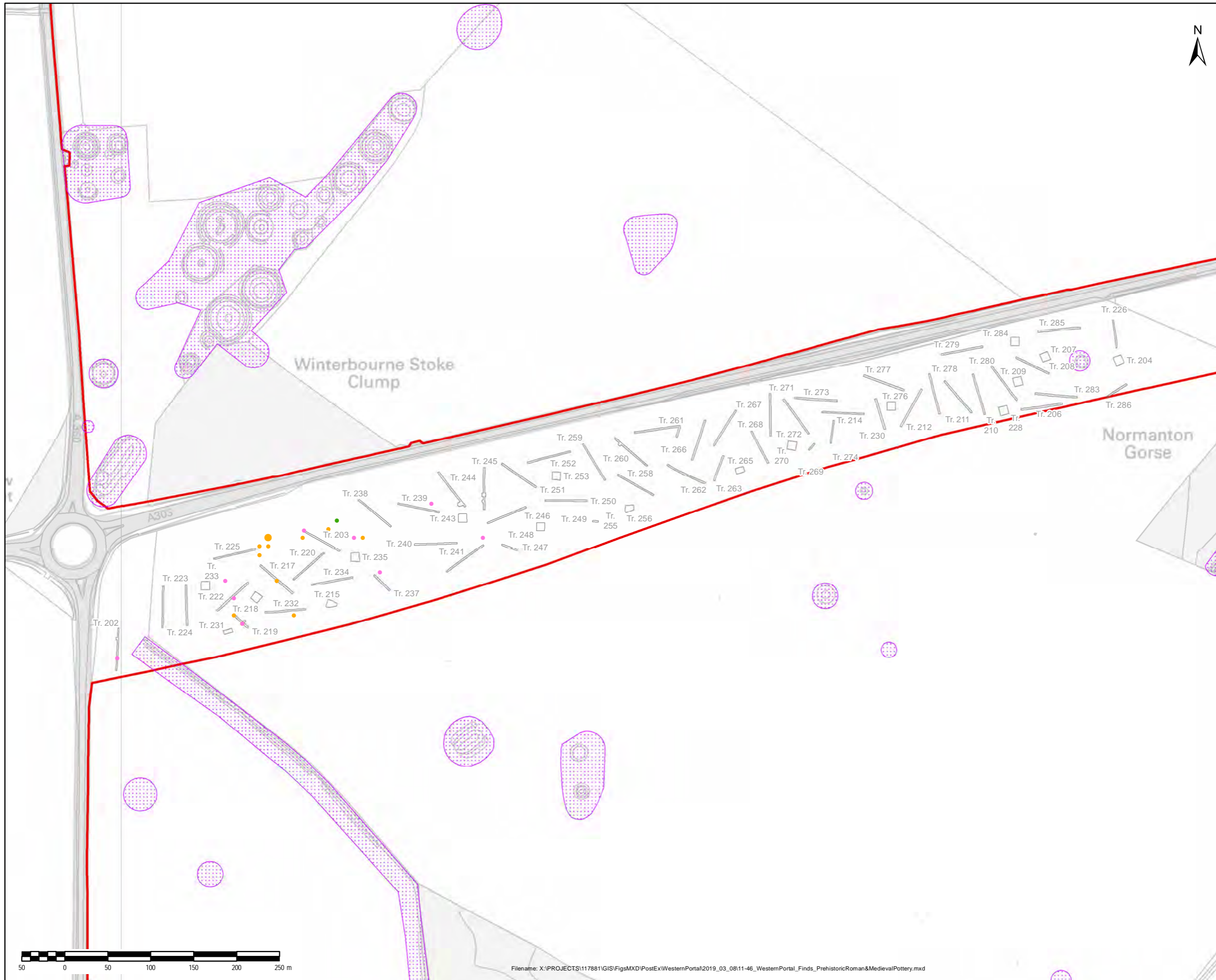
Designed	Drawn	Checked	Approved	Date
RG	RG	?	?	24/01/2019

Internal Project No. WA reference: 117881
Scale @ A3 1:25 Zone

THIS DOCUMENT HAS BEEN PREPARED PURSUANT TO AND SUBJECT TO THE TERMS OF AECOM'S APPOINTMENT BY ITS CLIENT. AECOM ACCEPTS NO LIABILITY FOR ANY USE OF THIS DOCUMENT OTHER THAN BY ITS ORIGINAL CLIENT OR FOLLOWING AECOM'S EXPRESS AGREEMENT TO SUCH USE, AND ONLY FOR THE PURPOSES FOR WHICH IT WAS PREPARED AND PROVIDED.

Highways England
Temple Quay House
2 Temple Quay
Bristol
BS1 6PN
 AECOM + mace + WSP

Drawing Number	Originator	Volume	Rev
Highways England PIN			



NOTES / LEGEND

- Legend**
- DCO boundary
 - Count**
 - 1
 - 2
 - Prehistoric
 - Roman
 - Medieval
 - Scheduled Monuments

OS Basemapping:
© Crown copyright and database rights 2017 Ordnance Survey 100030649.

Revision Details	By	Date	Suffix
	Check		

Purpose of issue
Archaeological mitigation

Client
Highways England

Working on behalf of

Project Title
A303 Western Portal project ref: 117881

Drawing Title
Figure 11.46:
Prehistoric, Roman and medieval pottery distribution
Test pitting and sample sieving

Designed	Drawn	Checked	Approved	Date
RM	RM	??	??	13/03/2019

Internal Project No.
WA reference: 117881

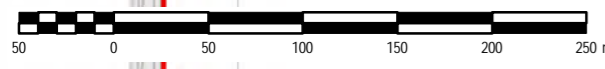
Scale @ A3
1:4,000

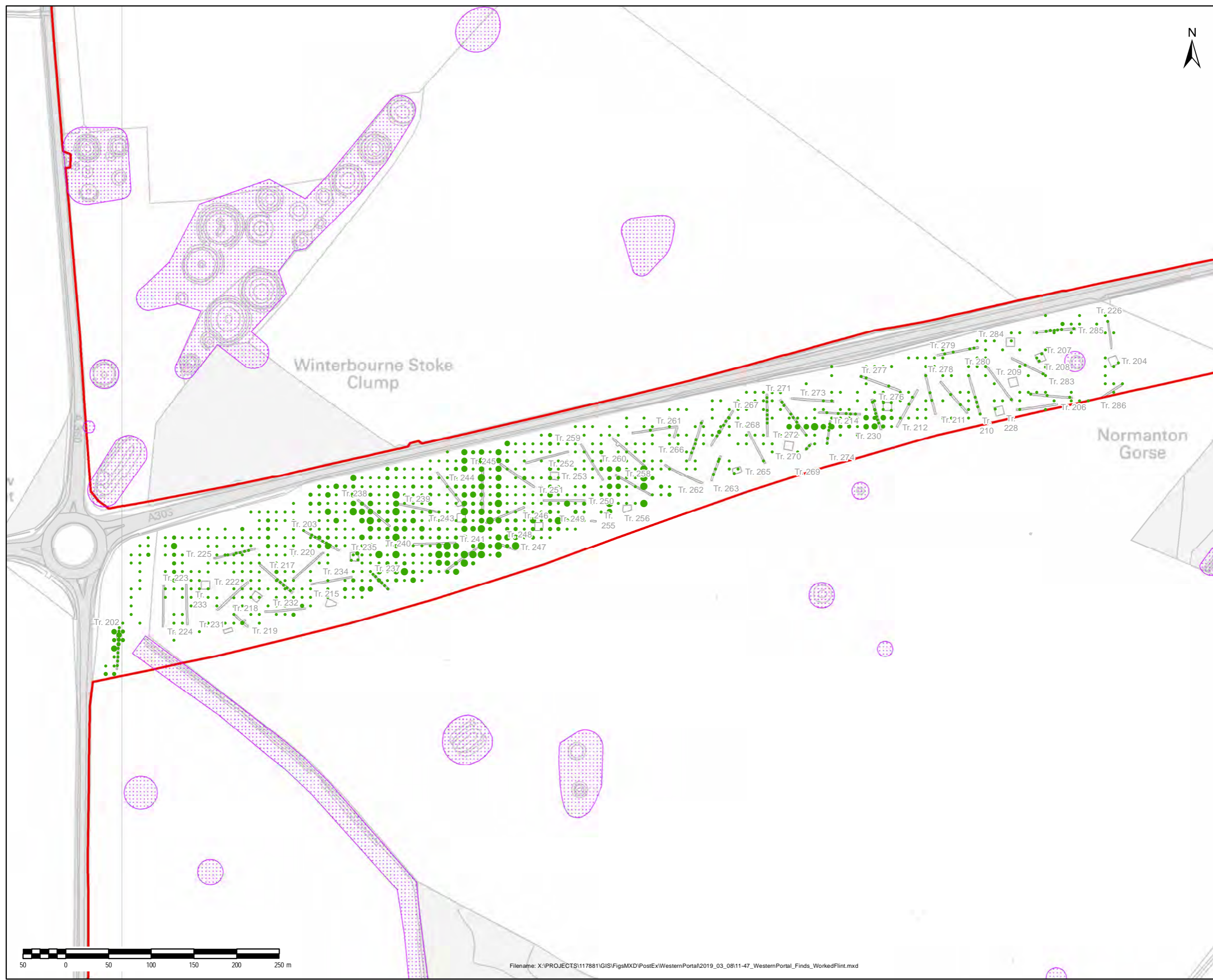
THIS DOCUMENT HAS BEEN PREPARED PURSUANT TO AND SUBJECT TO THE TERMS OF AECOM'S APPOINTMENT BY ITS CLIENT. AECOM ACCEPTS NO LIABILITY FOR ANY USE OF THIS DOCUMENT OTHER THAN BY ITS ORIGINAL CLIENT OR FOLLOWING AECOM'S EXPRESS AGREEMENT TO SUCH USE, AND ONLY FOR THE PURPOSES FOR WHICH IT WAS PREPARED AND PROVIDED.

Highways England
Temple Quay House
2 Temple Quay
Bristol
BS1 6PN

AECOM + mace + WSP

Drawing Number	Highways England PIN	Originator	Volume	Rev





NOTES / LEGEND



Legend

DCO boundary

Count

- 1 - 10
- 10 - 20
- 20 - 30
- 30 - 40
- > 40

 Scheduled Monuments

OS Basemapping:
© Crown copyright and database rights 2017 Ordnance Survey 100030649.

Revision Details	By	Date	Suffix

Purpose of issue
Archaeological mitigation

Client
Highways England Working on behalf of

Project Title
A303 Western Portal project ref: 117881

Drawing Title
Figure 11.47:
Worked flint distribution
Fieldwalking and sample sieving

Designed RM	Drawn RM	Checked ??	Approved ??	Date 13/03/2019
----------------	-------------	---------------	----------------	--------------------

Internal Project No.
WA reference: 117881

Scale @ A3
1:4,000

THIS DOCUMENT HAS BEEN PREPARED PURSUANT TO AND SUBJECT TO THE TERMS OF AECOM'S APPOINTMENT BY ITS CLIENT. AECOM ACCEPTS NO LIABILITY FOR ANY USE OF THIS DOCUMENT OTHER THAN BY ITS ORIGINAL CLIENT OR FOLLOWING AECOM'S EXPRESS AGREEMENT TO SUCH USE, AND ONLY FOR THE PURPOSES FOR WHICH IT WAS PREPARED AND PROVIDED.

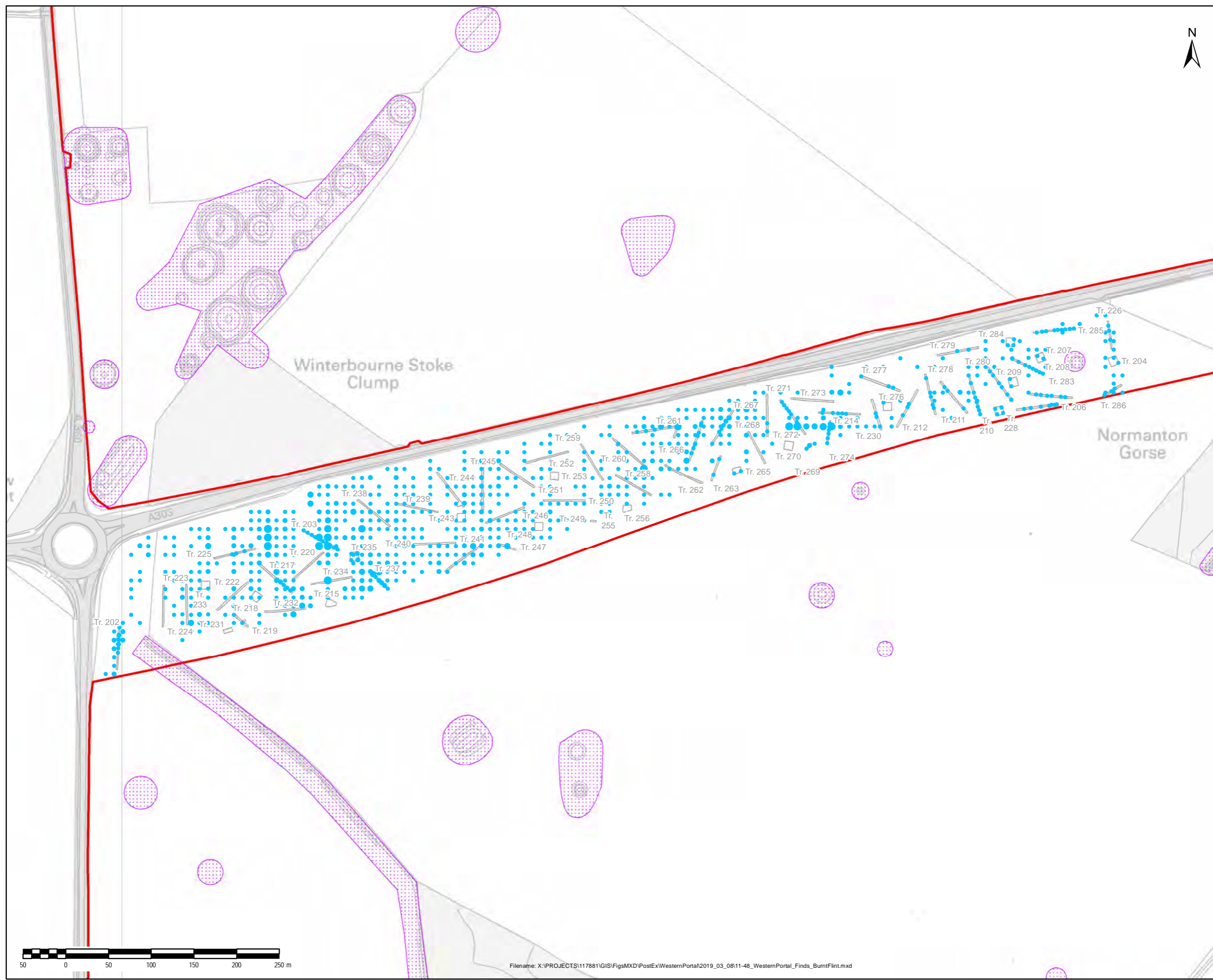
Highways England
Temple Quay House
2 Temple Quay
Bristol
BS1 6PN

AECOM + mace + WSP

Drawing Number Highways England PIN	Originator	Volume	Rev
--	------------	--------	-----

Location	Type	Role	Number
----------	------	------	--------





NOTES / LEGEND



- Legend**
- Weight (g)**
- 1 - 150
 - 150 - 300
 - 300 - 450
 - 450 - 600
 - > 600
 - ▨ Scheduled Monuments

OS Basemapping:
© Crown copyright and database rights 2017 Ordnance Survey 100030649.

Revision Details	By	Date	Suffix
	Check		

Purpose of issue
Archaeological mitigation

Client
Highways England

Working on behalf of

Project Title
A303 Western Portal project ref: 117881

Drawing Title
Figure 11.48:
Burnt flint distribution
Fieldwalking and sample sieving

Designed	Drawn	Checked	Approved	Date
RM	RM	??	??	13/03/2019

Internal Project No.
WA reference: 117881

Scale @ A3
1:4,000

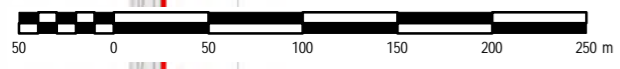
THIS DOCUMENT HAS BEEN PREPARED PURSUANT TO AND SUBJECT TO THE TERMS OF AECOM'S APPOINTMENT BY ITS CLIENT. AECOM ACCEPTS NO LIABILITY FOR ANY USE OF THIS DOCUMENT OTHER THAN BY ITS ORIGINAL CLIENT OR FOLLOWING AECOM'S EXPRESS AGREEMENT TO SUCH USE, AND ONLY FOR THE PURPOSES FOR WHICH IT WAS PREPARED AND PROVIDED.

Highways England
Temple Quay House
2 Temple Quay
Bristol
BS1 6PN

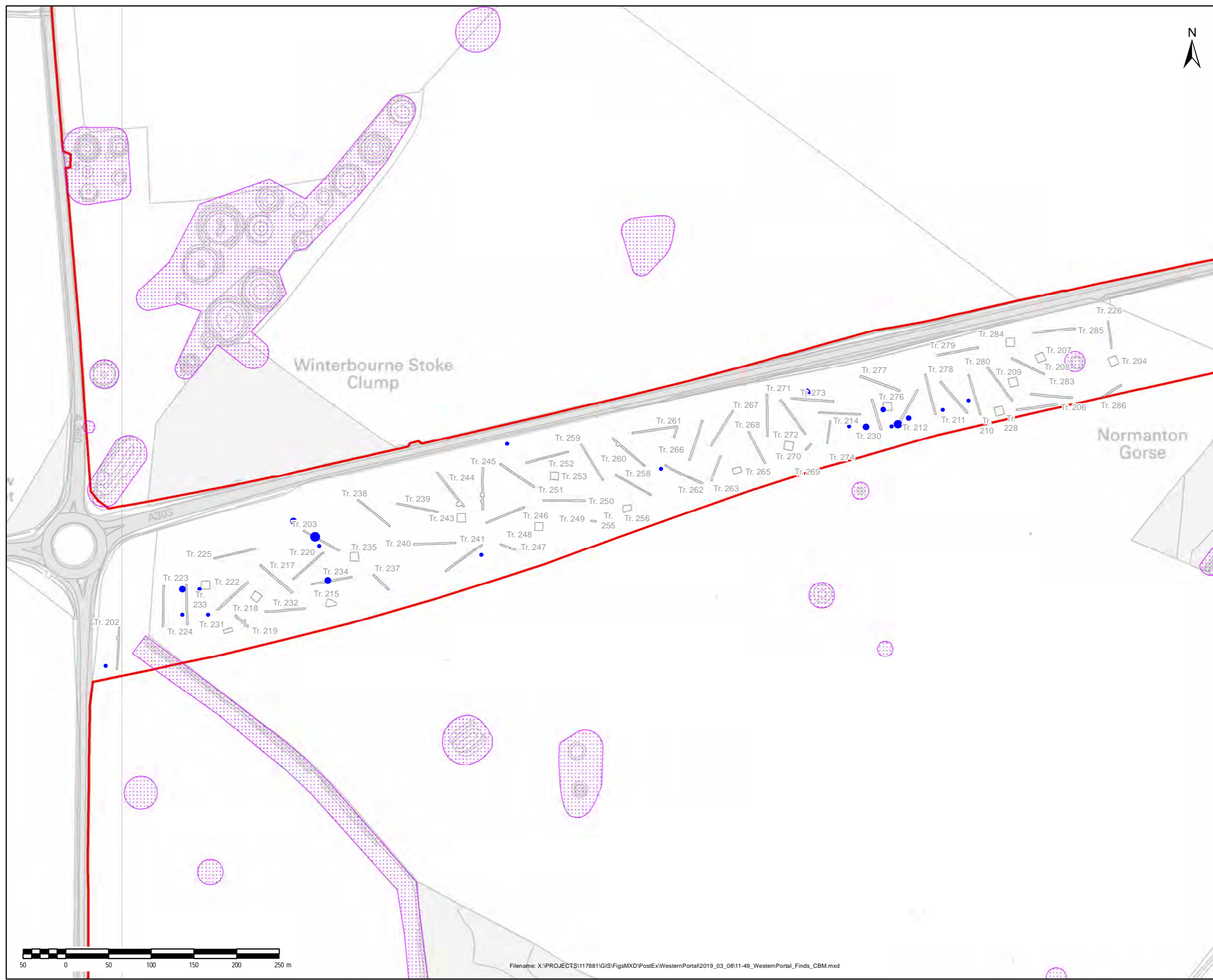
AECOM + mace + WSP

Drawing Number	Originator	Volume	Rev
Highways England PIN			

Location	Type	Role	Number



Filename: X:\PROJECTS\117881\GIS\Figs\MXD\PostEx\WesternPortal\2019_03_08\11-48_WesternPortal_Finds_BurntFlint.mxd



NOTES / LEGEND

- Legend**
- Weight (g)**
- 1 - 5
 - 5 - 10
 - 10 - 15
 - 15 - 20
 - > 20
 - ▣ Scheduled Monuments

OS Basemapping:
© Crown copyright and database rights 2017 Ordnance Survey 100030649.

Revision Details	By	Date	Suffix
	Check		

Purpose of issue
Archaeological mitigation

Client
Highways England

Working on behalf of

Project Title
A303 Western Portal project ref: 117881

Drawing Title
Figure 11.49:
CBM distribution
Fieldwalking and sample sieving

Designed	Drawn	Checked	Approved	Date
RM	RM	??	??	13/03/2019

Internal Project No.
WA reference:117881

Scale @ A3
1:4,000

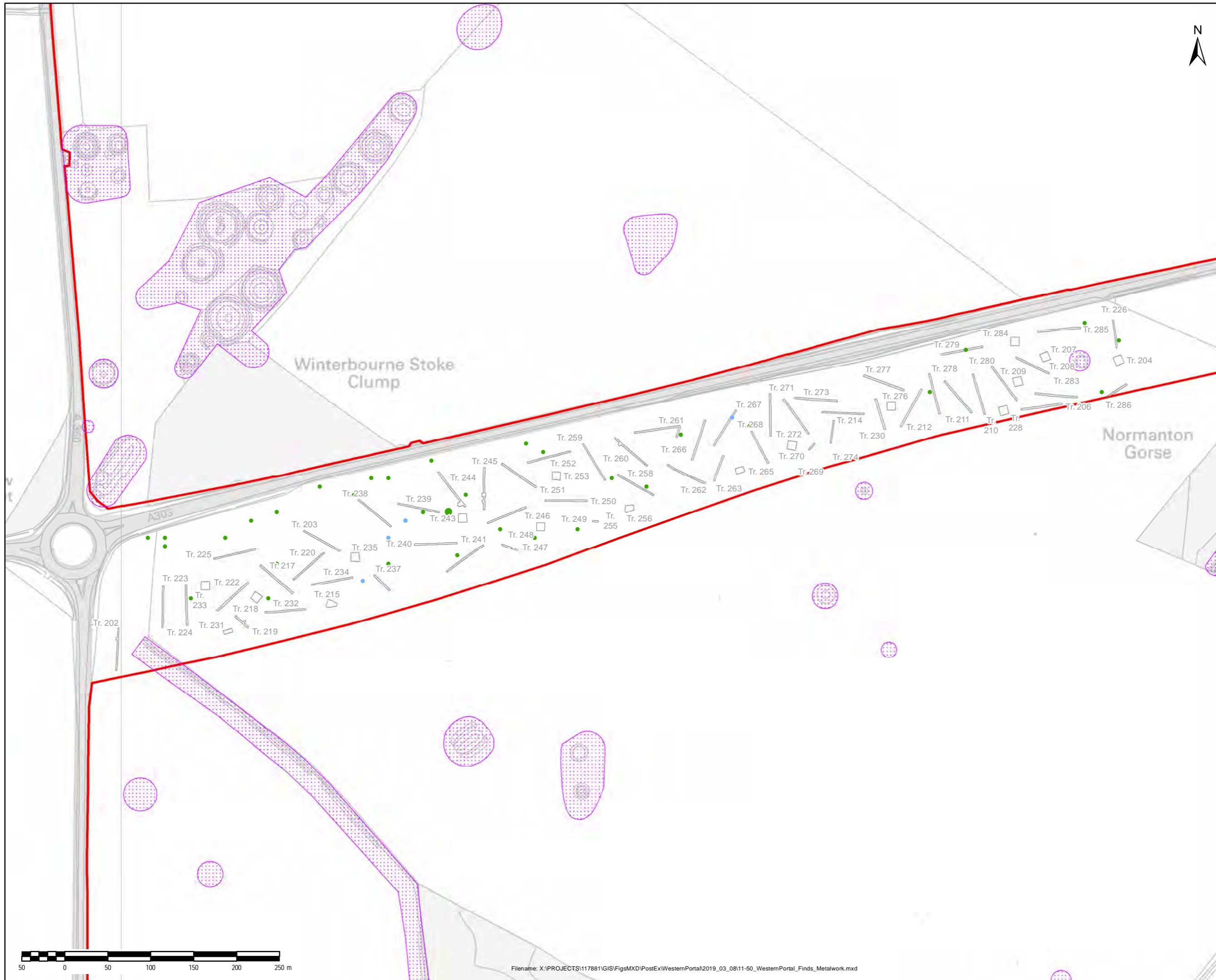
THIS DOCUMENT HAS BEEN PREPARED PURSUANT TO AND SUBJECT TO THE TERMS OF AECOM'S APPOINTMENT BY ITS CLIENT. AECOM ACCEPTS NO LIABILITY FOR ANY USE OF THIS DOCUMENT OTHER THAN BY ITS ORIGINAL CLIENT OR FOLLOWING AECOM'S EXPRESS AGREEMENT TO SUCH USE, AND ONLY FOR THE PURPOSES FOR WHICH IT WAS PREPARED AND PROVIDED.

Highways England
Temple Quay House
2 Temple Quay
Bristol
BS1 6PN

AECOM + mace + WSP

Drawing Number	Highways England PIN	Originator	Volume	Rev





NOTES / LEGEND

- Legend**
- DCO boundary
 - Count**
 - 1
 - 2 - Material**
 - Copper Alloy
 - Iron
 - ▨ Scheduled Monuments

OS Basemapping:
© Crown copyright and database rights 2017 Ordnance Survey 100030649.

Revision Details		By	Date	Suffix
		Check		

Purpose of issue
Archaeological mitigation

Client
Highways England

Working on behalf of

Project Title
A303 Western Portal project ref: 117881

Drawing Title
Figure 11.50:
Metalwork distribution
Fieldwalking and sample sieving

Designed RM	Drawn RM	Checked ??	Approved ??	Date 13/03/2019
----------------	-------------	---------------	----------------	--------------------

Internal Project No.
WA reference:117881

Scale @ A3
1:4,000

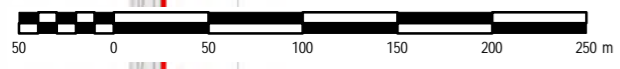
THIS DOCUMENT HAS BEEN PREPARED PURSUANT TO AND SUBJECT TO THE TERMS OF AECOM'S APPOINTMENT BY ITS CLIENT. AECOM ACCEPTS NO LIABILITY FOR ANY USE OF THIS DOCUMENT OTHER THAN BY ITS ORIGINAL CLIENT OR FOLLOWING AECOM'S EXPRESS AGREEMENT TO SUCH USE, AND ONLY FOR THE PURPOSES FOR WHICH IT WAS PREPARED AND PROVIDED.

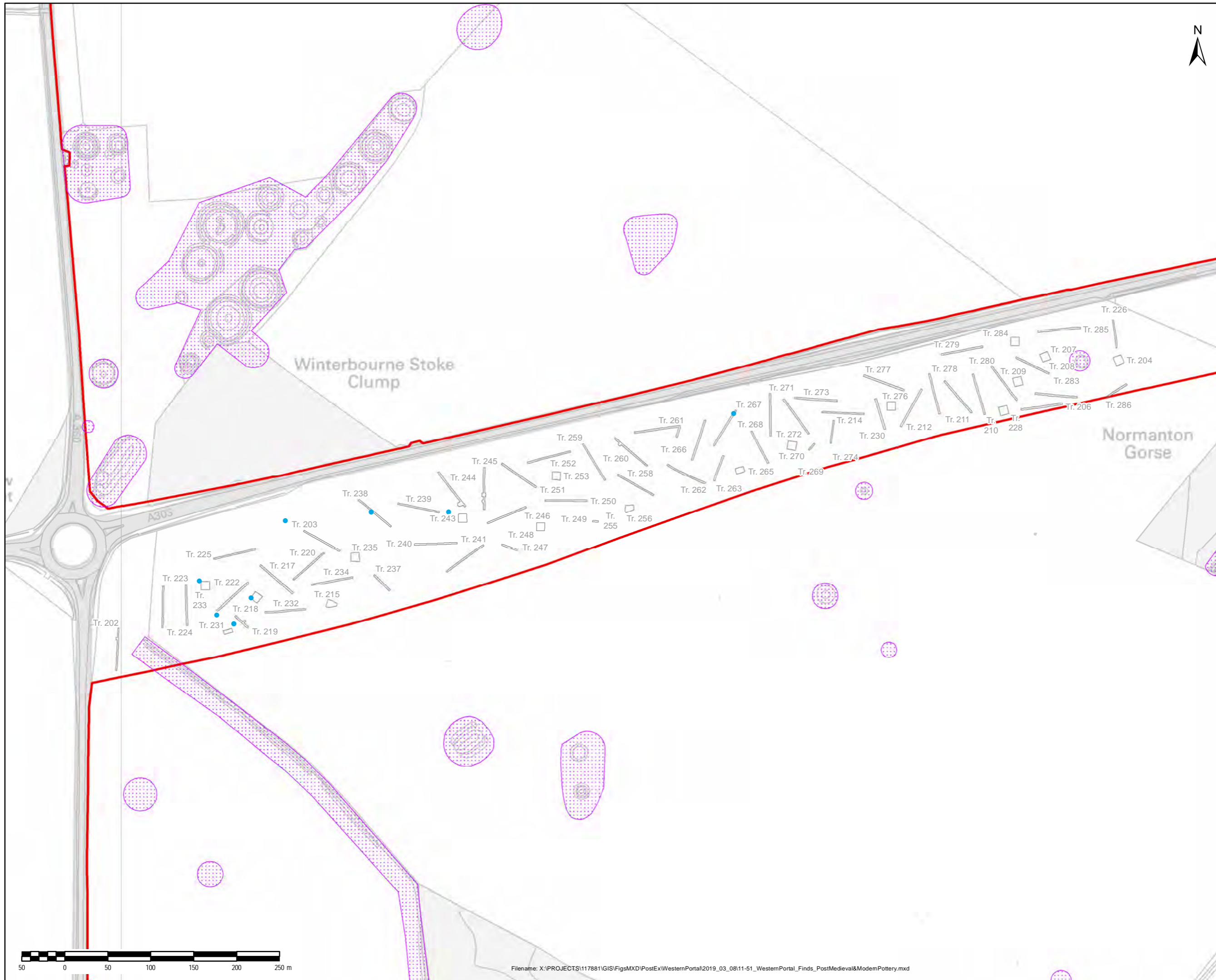
Highways England
Temple Quay House
2 Temple Quay
Bristol
BS1 6PN

AECOM + mace + WSP

Drawing Number	Highways England PIN	Originator	Volume	Rev
----------------	----------------------	------------	--------	-----

Location	Type	Role	Number
----------	------	------	--------





NOTES / LEGEND

Legend

- Count
- 1
 - ▨ Scheduled Monuments

OS Basemapping:
© Crown copyright and database rights 2017 Ordnance Survey 100030649.

Revision Details	By	Date	Suffix
	Check		

Purpose of issue
Archaeological mitigation

Client
Highways England

Working on behalf of

Project Title
A303 Western Portal project ref: 117881

Drawing Title
Figure 11.51:
Post-medieval and modern pottery distribution
Fieldwalking and sample sieving

Designed RM	Drawn RM	Checked ??	Approved ??	Date
				13/03/2019


Internal Project No. WA reference:117881
Scale @ A3 1:4,000

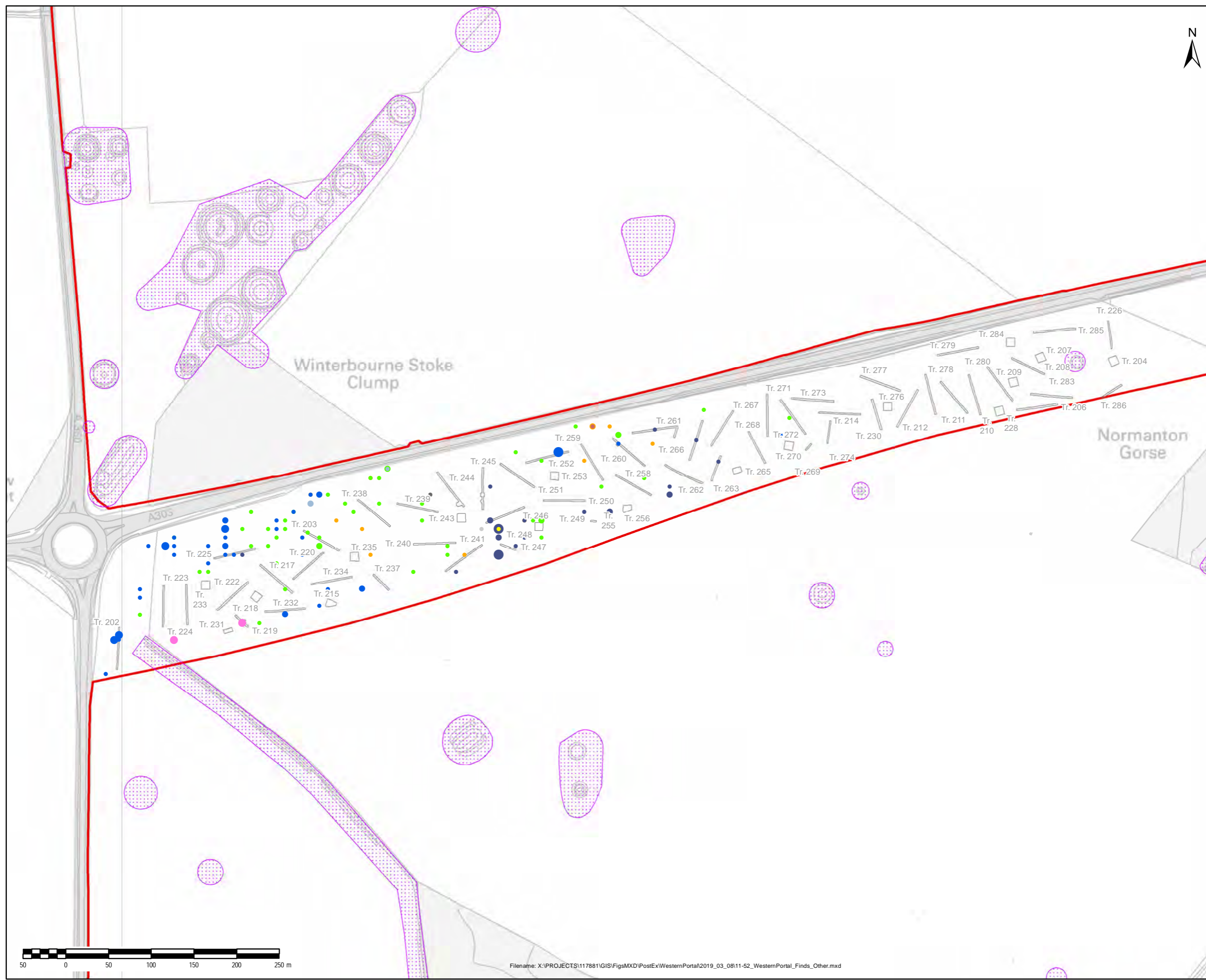
THIS DOCUMENT HAS BEEN PREPARED PURSUANT TO AND SUBJECT TO THE TERMS OF AECOM'S APPOINTMENT BY ITS CLIENT. AECOM ACCEPTS NO LIABILITY FOR ANY USE OF THIS DOCUMENT OTHER THAN BY ITS ORIGINAL CLIENT OR FOLLOWING AECOM'S EXPRESS AGREEMENT TO SUCH USE, AND ONLY FOR THE PURPOSES FOR WHICH IT WAS PREPARED AND PROVIDED.

Highways England
Temple Quay House
2 Temple Quay
Bristol
BS1 6PN

AECOM + mace + WSP

Drawing Number	Highways England PIN	Originator	Volume	Rev





NOTES / LEGEND

Legend

CountSum

- 1
- 2
- 3
- > 3

Material

- Animal Bone
- Chalk
- Clay Pipe
- Fossil
- Glass
- Shell
- Slag
- Slate
- Stone
- Synthetics
- Scheduled Monuments

OS Basemapping:
© Crown copyright and database rights 2017 Ordnance Survey 100030649.

Revision Details		By	Date	Suffix
		Check		

Purpose of issue
Archaeological mitigation

Client
Highways England

Working on behalf of

Project Title
A303 Western Portal project ref: 117881

Drawing Title
Figure 11.52:
Distribution of other materials
Fieldwalking and sample sieving

Designed	Drawn	Checked	Approved	Date
RM	RM	??	??	13/03/2019

Internal Project No.
WA reference: 117881

Scale @ A3
1:4,000

Zone

THIS DOCUMENT HAS BEEN PREPARED PURSUANT TO AND SUBJECT TO THE TERMS OF AECOM'S APPOINTMENT BY ITS CLIENT. AECOM ACCEPTS NO LIABILITY FOR ANY USE OF THIS DOCUMENT OTHER THAN BY ITS ORIGINAL CLIENT OR FOLLOWING AECOM'S EXPRESS AGREEMENT TO SUCH USE, AND ONLY FOR THE PURPOSES FOR WHICH IT WAS PREPARED AND PROVIDED.

Highways England
Temple Quay House
2 Temple Quay
Bristol
BS1 6PN

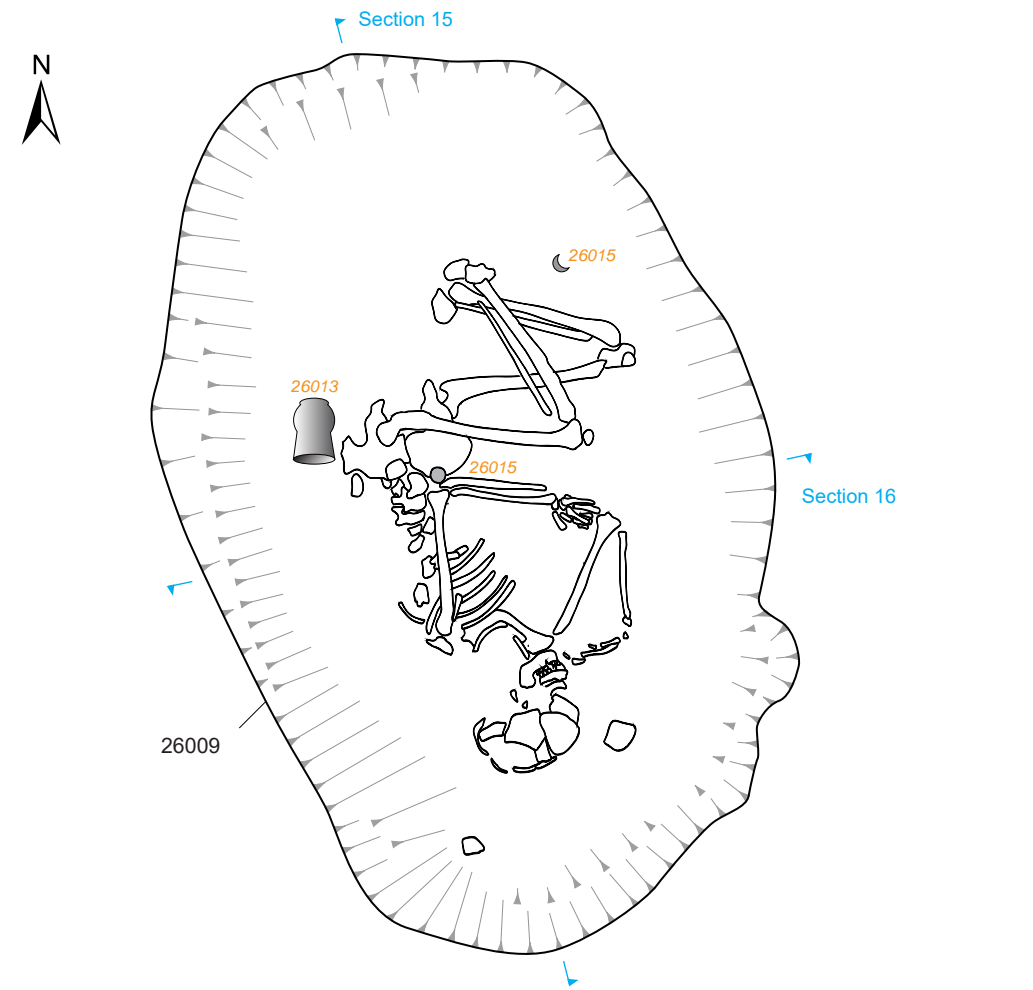
AECOM + mace + WSP

Drawing Number	Highways England PIN	Originator	Volume	Rev

Location | Type | Role | Number




Filename: X:\PROJECTS\117881\GIS\Figs\MXD\PostEx\WesternPortal\2019_03_08\11-52_WesternPortal_Finds_Other.mxd




Plan of inhumation burial 26010 @ 1:20



Section 15: Grave profile @ 1:20



Section 16: Grave profile @ 1:20



Photogrammetrical rectification of inhumation burial 26010 @ 1:20

NOTES / LEGEND

OS Basemapping:
© Crown copyright and database rights 2017 Ordnance Survey 100030649

Revision Details	By	Date	Suffix
	Check		

Purpose of issue
Archaeological mitigation

Client
Highways England

Working on behalf of

Project Title
A303 Western Portal project ref : 117881

Drawing Title
Figure 11.53: Plan and profiles of inhumation burial 26010

Designed	Drawn	Checked	Approved	Date
RG	RG	?	?	24/01/2019

Internal Project No. WA reference: 117881

Scale @ A3 1:20 Zone

THIS DOCUMENT HAS BEEN PREPARED PURSUANT TO AND SUBJECT TO THE TERMS OF AECOM'S APPOINTMENT BY ITS CLIENT. AECOM ACCEPTS NO LIABILITY FOR ANY USE OF THIS DOCUMENT OTHER THAN BY ITS ORIGINAL CLIENT OR FOLLOWING AECOM'S EXPRESS AGREEMENT TO SUCH USE, AND ONLY FOR THE PURPOSES FOR WHICH IT WAS PREPARED AND PROVIDED.

Highways England
Temple Quay House
2 Temple Quay
Bristol
BS1 6PN

AECOM + mace + WSP

Drawing Number	Highways England PIN	Originator	Volume	Rev



Plate 12.1: View from SE of Trench 262 showing frequent periglacial scars and ploughmarks and wider topography, with the shallow coombe crossing in background



Plate 12.2: Oblique view from SW of section through solution hollow 24105, and possible pit 24103, in Trench 241



Plate 12.3: North facing section of tree-throw hole 23505 in Trench 235



Plate 12.4: Plan view from north of excavated animal burrows in Trench 218




Plate 12.5: Plan view from SW of tree throw hole 27003



Plate 12.6: SE facing section through deepest part of tree-throw hole 27004 in Trench 270

NOTES / LEGEND

Revision Details	By	Date	Suffix
	Check		

Purpose of Issue
Archaeological mitigation

Client
Highways England Working on behalf of
highways
england

Project Title
A303 Western Portal project ref: 117881

Drawing Title
Plates 12.1-12.6

Designed RG	Drawn RG	Checked ?	Approved ?	Date 24/01/2019
----------------	-------------	--------------	---------------	--------------------

Internal Project No. WA reference: 117881

Scale @ A3 NTS Zone

THIS DOCUMENT HAS BEEN PREPARED PURSUANT TO AND SUBJECT TO THE TERMS OF AECOM'S APPOINTMENT BY ITS CLIENT. AECOM ACCEPTS NO LIABILITY FOR ANY USE OF THIS DOCUMENT OTHER THAN BY ITS ORIGINAL CLIENT OR FOLLOWING AECOM'S EXPRESS AGREEMENT TO SUCH USE, AND ONLY FOR THE PURPOSES FOR WHICH IT WAS PREPARED AND PROVIDED.

Highways England
Temple Quay House
2 Temple Quay
Bristol
BS1 6PN **AmW**
AECOM + mace + WSP

Drawing Number	Originator	Volume	Rev
Highways England PIN			
Location	Type	Role	Number



Plate 12.7: SW facing section through pit 23404



Plate 12.8: View from east of grave 26009 fully revealed in plan, after Trench 260 was extended



Plate 12.9: View from east of inhumation 26010 with grave goods in grave 26009



Plate 12.10: NE facing section through tree-throw hole 26023 in Trench 260



Plate 12.11: Plan view from SE of part-excavated grave 24405 showing other potential graves apparently cut into a large tree-throw hole 24403



Plate 12.12: Detail view from NE of placed deposit of a plain Beaker vessel on or near the base of grave 24405

NOTES / LEGEND

Revision Details	By	Date	Suffix
	Check		

Purpose of issue
Archaeological mitigation

Client
Highways England

Working on behalf of


Project Title
A303 Western Portal project ref: 117881

Drawing Title
Plates 12.7-12.12

Designed RG	Drawn RG	Checked ?	Approved ?	Date 24/01/2019
----------------	-------------	--------------	---------------	--------------------

Internal Project No. WA reference: 117881

Scale @ A3 NTS Zone

THIS DOCUMENT HAS BEEN PREPARED PURSUANT TO AND SUBJECT TO THE TERMS OF AECOM'S APPOINTMENT BY ITS CLIENT. AECOM ACCEPTS NO LIABILITY FOR ANY USE OF THIS DOCUMENT OTHER THAN BY ITS ORIGINAL CLIENT OR FOLLOWING AECOM'S EXPRESS AGREEMENT TO SUCH USE, AND ONLY FOR THE PURPOSES FOR WHICH IT WAS PREPARED AND PROVIDED.

Highways England
Temple Quay House
2 Temple Quay
Bristol
BS1 6PN


AECOM + mace + WSP

Drawing Number
Highways England PIN | Originator | Volume | Rev

Location | Type | Role | Number



Plate 12.13: NE facing section of modern borehole in Trench 260



Plate 12.14: East facing section through undated pit 20205 in Trench 202



Plate 12.15: View from west of two undated postholes (21103 and 21105) in Trench 211



Plate 12.16: Probable linear feature revealed in base of Test Pit 1003 4141



Plate 12.17: Potential linear feature uncovered in bottom of Test Pit 1026 4143



Plate 12.18: South facing section through ditch in Test Pit 1113 4159

NOTES / LEGEND

Revision Details	By	Date	Suffix
	Check		

Purpose of Issue
Archaeological mitigation

Client
Highways England

Working on behalf of

Project Title
A303 Western Portal project ref: 117881

Drawing Title
Plates 12.13-12.18

Designed RG	Drawn RG	Checked ?	Approved ?	Date 24/01/2019
----------------	-------------	--------------	---------------	--------------------

Internal Project No. WA reference: 117881

Scale @ A3 NTS Zone

THIS DOCUMENT HAS BEEN PREPARED PURSUANT TO AND SUBJECT TO THE TERMS OF AECOM'S APPOINTMENT BY ITS CLIENT. AECOM ACCEPTS NO LIABILITY FOR ANY USE OF THIS DOCUMENT OTHER THAN BY ITS ORIGINAL CLIENT OR FOLLOWING AECOM'S EXPRESS AGREEMENT TO SUCH USE, AND ONLY FOR THE PURPOSES FOR WHICH IT WAS PREPARED AND PROVIDED.

Highways England
Temple Quay House
2 Temple Quay
Bristol
BS1 6PN

AECOM + mace + WSP

Drawing Number	Highways England PIN	Originator	Volume	Rev
----------------	----------------------	------------	--------	-----

Location	Type	Role	Number
----------	------	------	--------

If you need help accessing this or any other Highways England information, please call **0300 123 5000** and we will help you.

© Crown copyright 2018.
You may re-use this information (not including logos) free of charge in any format or medium, under the terms of the Open Government Licence. To view this licence: visit www.nationalarchives.gov.uk/doc/open-government-licence/ write to the Information Policy Team, The National Archives, Kew, London TW9 4DU, or email psi@nationalarchives.gsi.gov.uk.

This document is also available on our website at www.gov.uk/highways

If you have any enquiries about this document email info@a303stonehenge.co.uk or call **0300 123 5000**.*

*Calls to 03 numbers cost no more than a national rate call to an 01 or 02 number and must count towards any inclusive minutes in the same way as 01 and 02 calls.
These rules apply to calls from any type of line including mobile, BT, other fixed line or payphone. Calls may be recorded or monitored.

Registered office Bridge House, 1 Walnut Tree Close, Guildford GU1 4LZ
Highways England Company Limited registered in England and Wales number 09346363